C.1 - Vegetation Communities Mapping

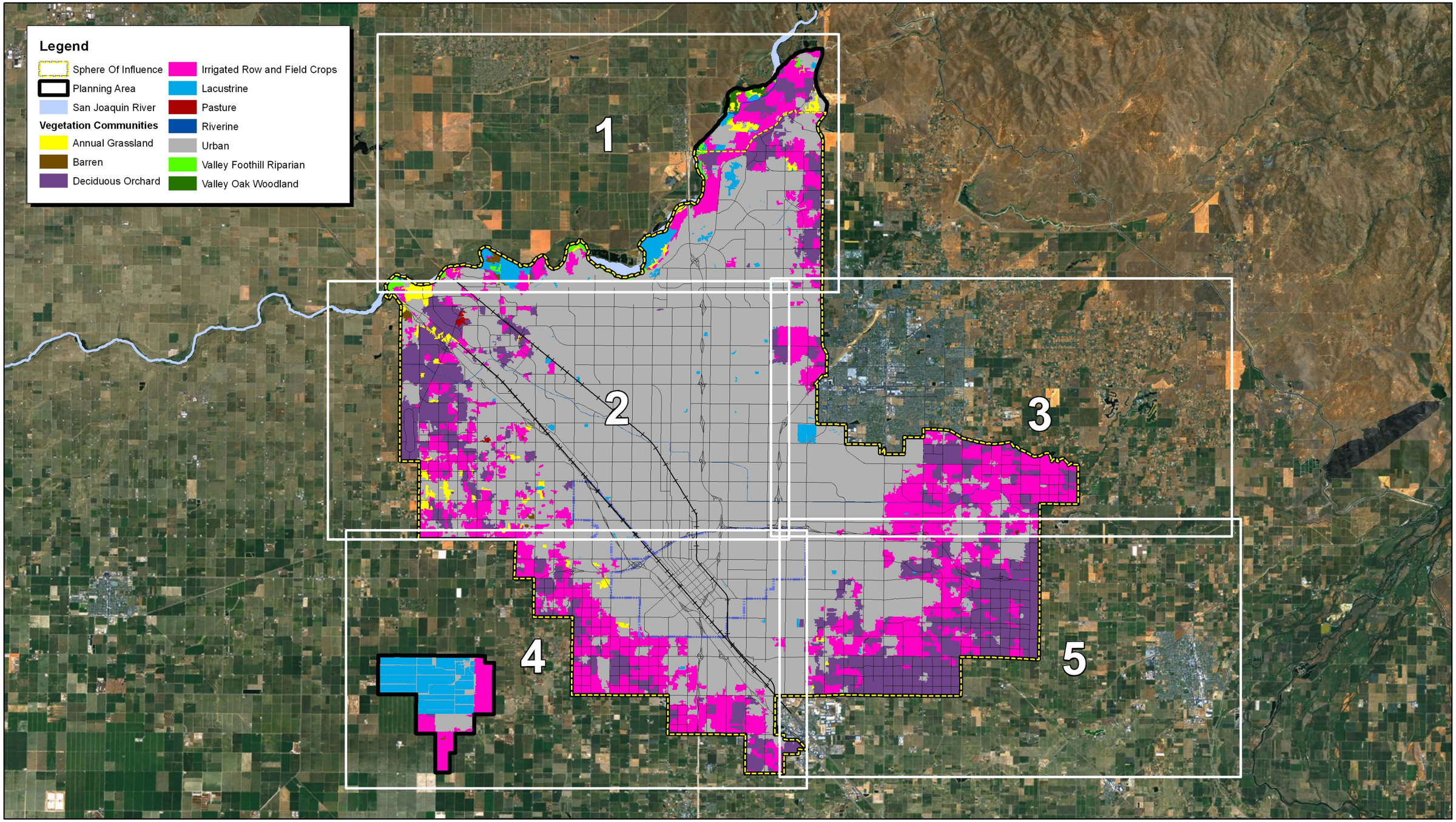

Source: ESRI Aerial Imagery. City of Fresno Development and Resource Management Department, 2010.

FirstCarbon SOLUTIONS

2.2 1.1 0 2.2 Miles

Exhibit 5.4-A
Vegetation Communities Index Map

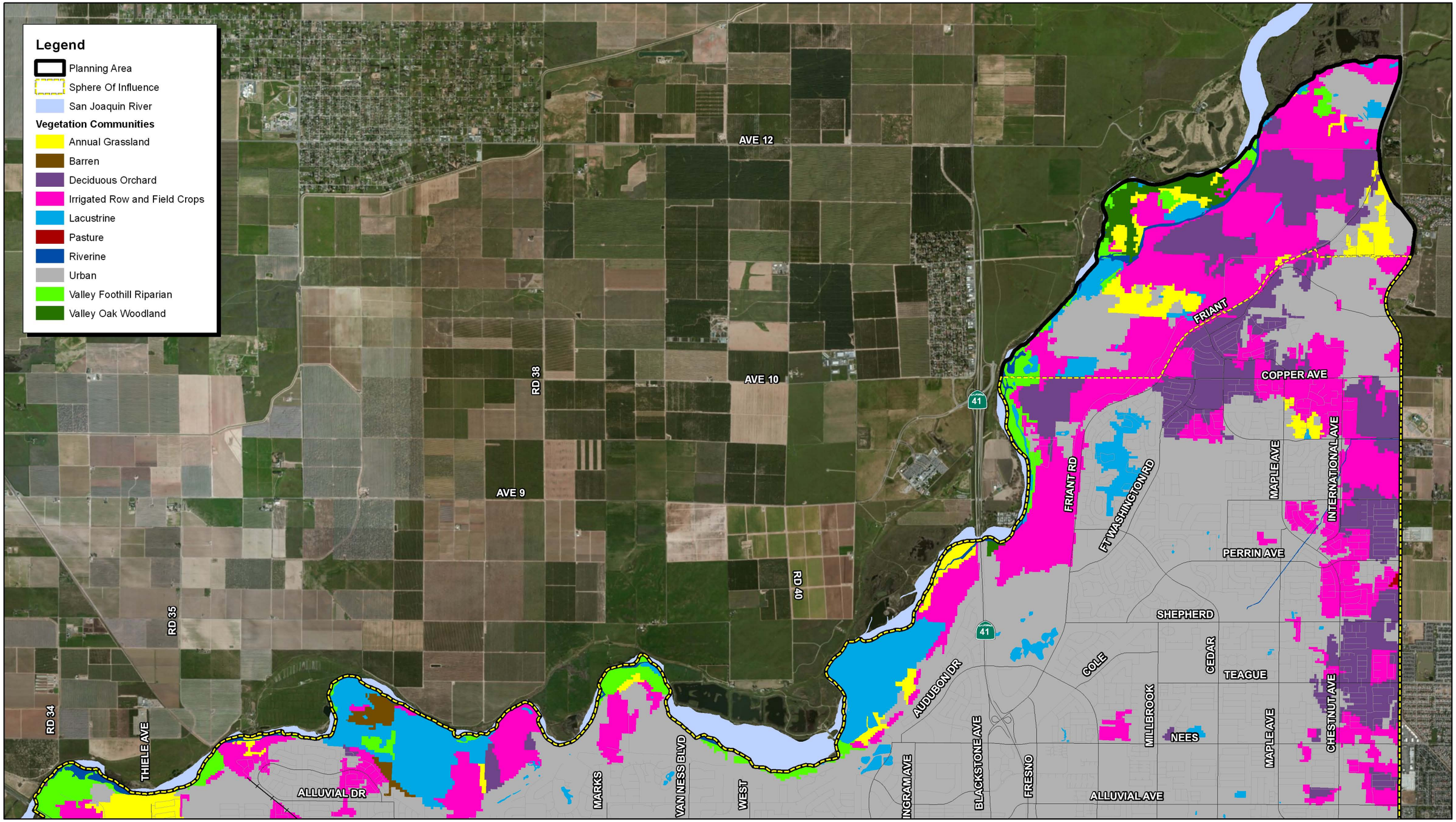

Source: ESRI Aerial Imagery. City of Fresno Development and Resource Management Department, 2010.

FirstCarbon SOLUTIONS

4,000 2,000 0 4,000 Feet

Exhibit 5.4-B
Vegetation Communities Map 1

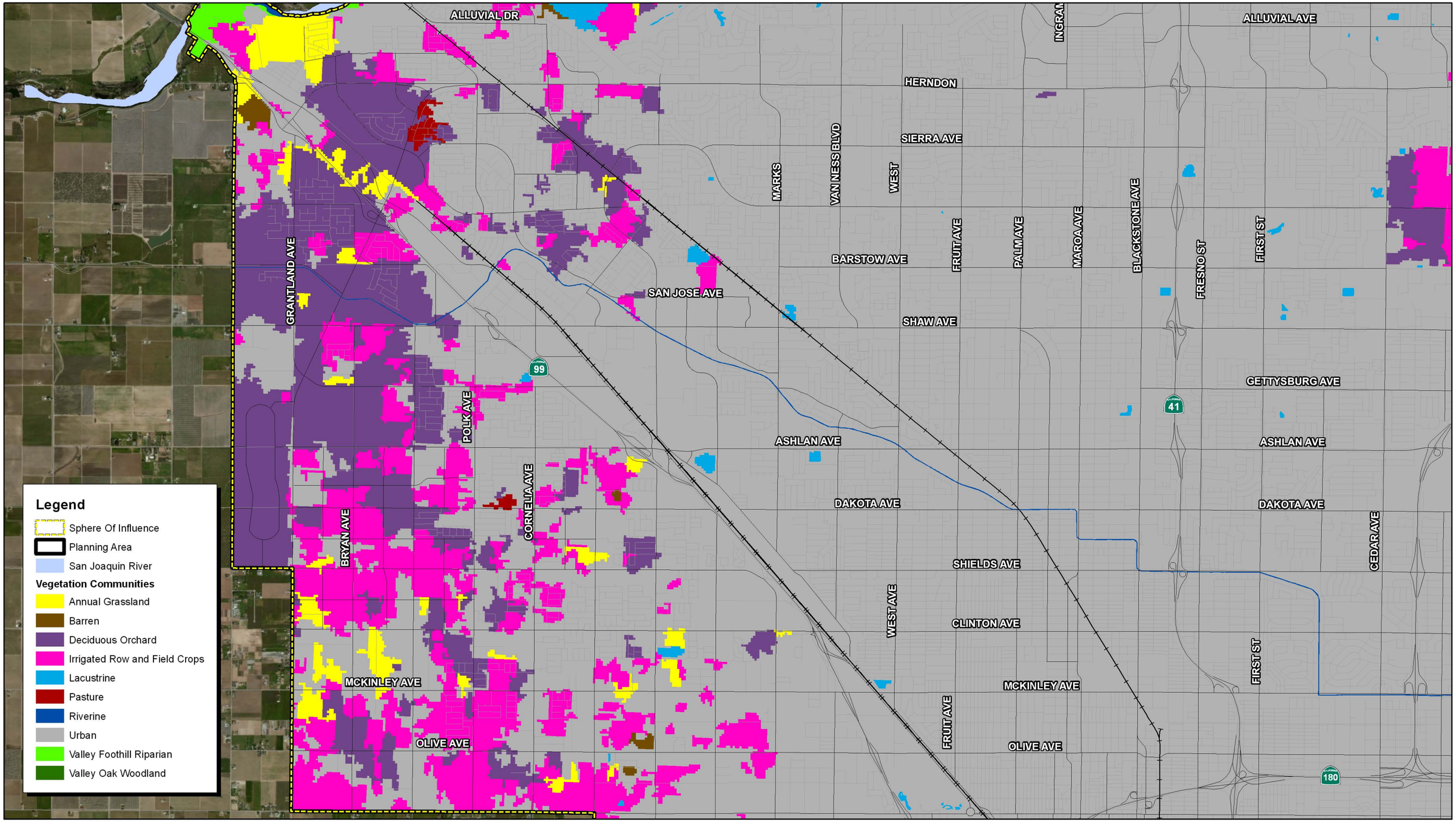

Source: ESRI Aerial Imagery. City of Fresno Development and Resource Management Department, 2010.

FirstCarbon SOLUTIONS

4,000 2,000 0 4,000 Feet

Exhibit 5.4-C
Vegetation Communities Map 2

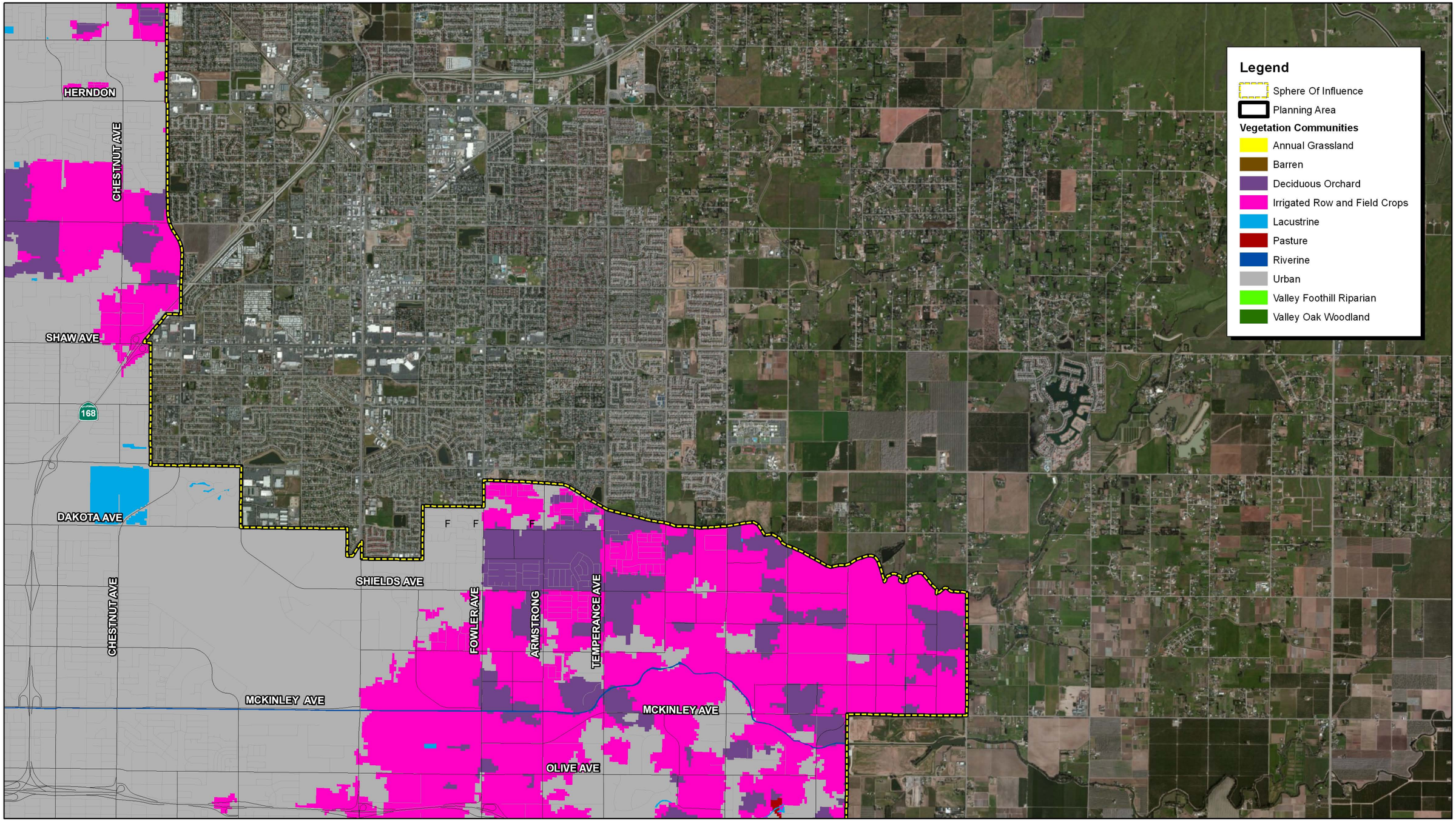

Source: ESRI Aerial Imagery. City of Fresno Development and Resource Management Department, 2010.

FirstCarbon SOLUTIONS

4,000 2,000 0 4,000 Feet

Exhibit 5.4-D
Vegetation Communities Map 3

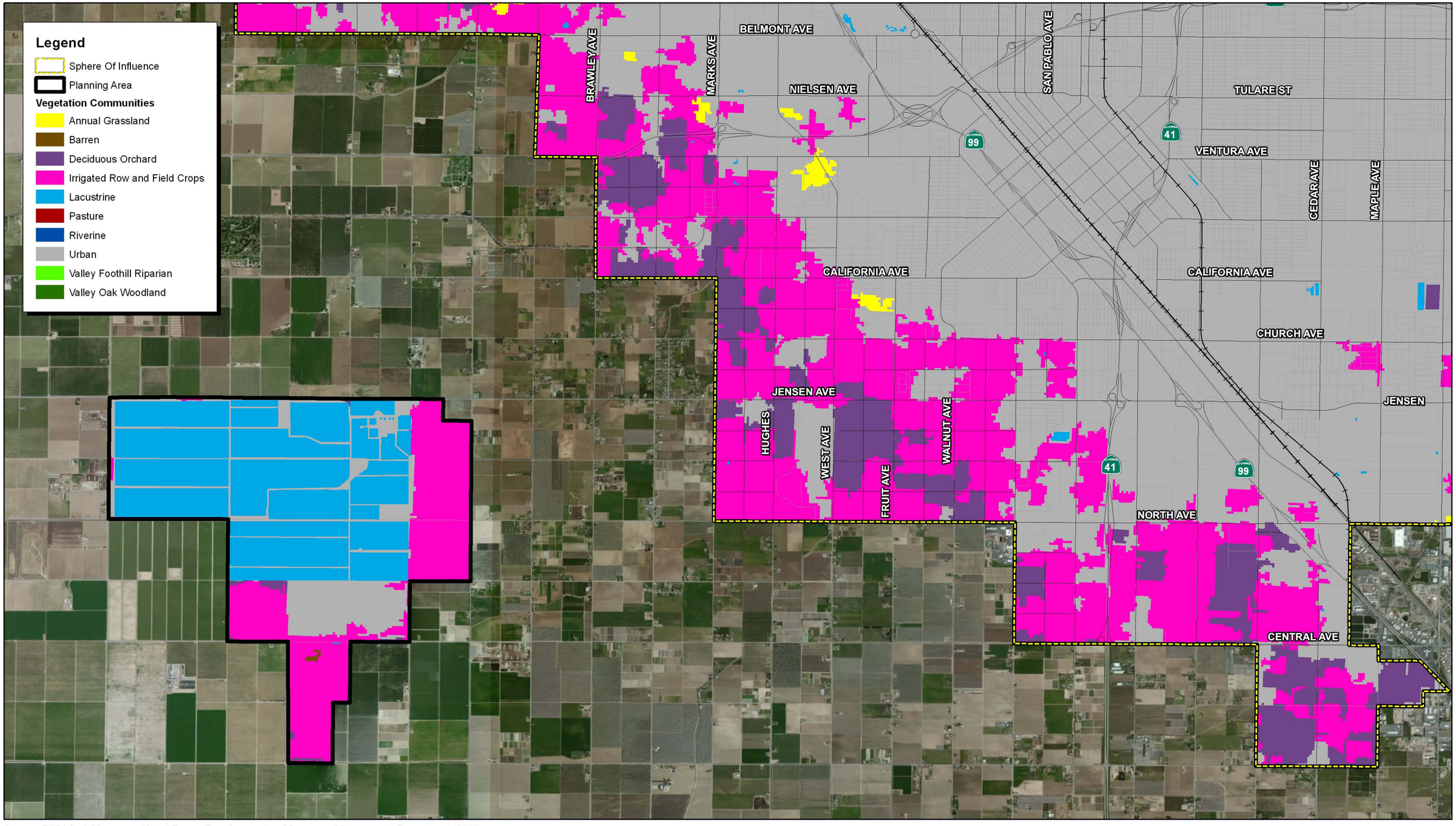

Source: ESRI Aerial Imagery. City of Fresno Development and Resource Management Department, 2010.

FirstCarbon SOLUTIONS

4,000 2,000 0 4,000 Feet

Exhibit 5.4-E
Vegetation Communities Map 4

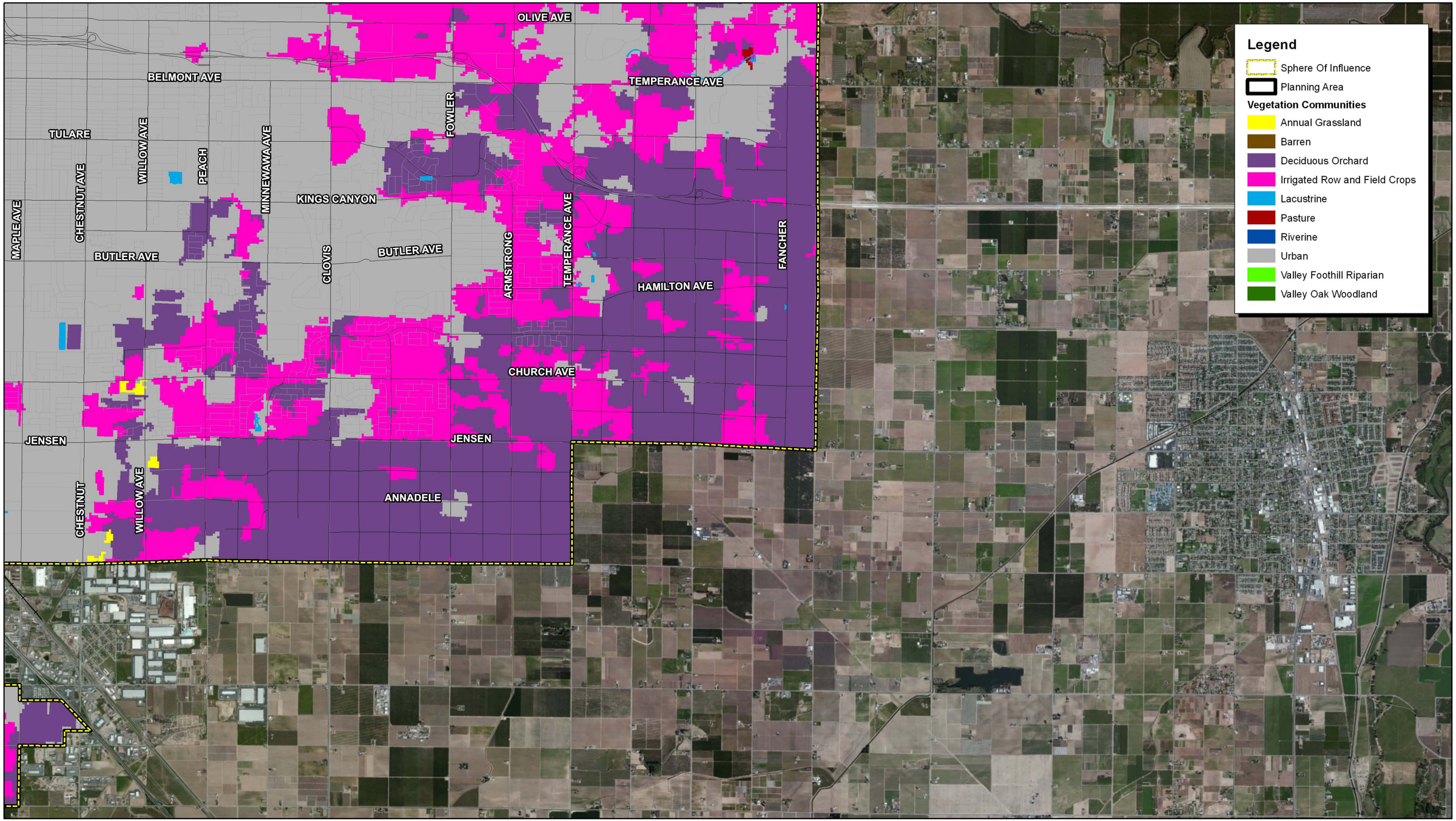

Source: ESRI Aerial Imagery. City of Fresno Development and Resource Management Department, 2010.

FirstCarbon SOLUTIONS

4,000 2,000 0 4,000 Feet

Exhibit 5.4-F
Vegetation Communities Map 5