H.1 - Planning Area Exhibits – Existing Roadway Functional Classifications

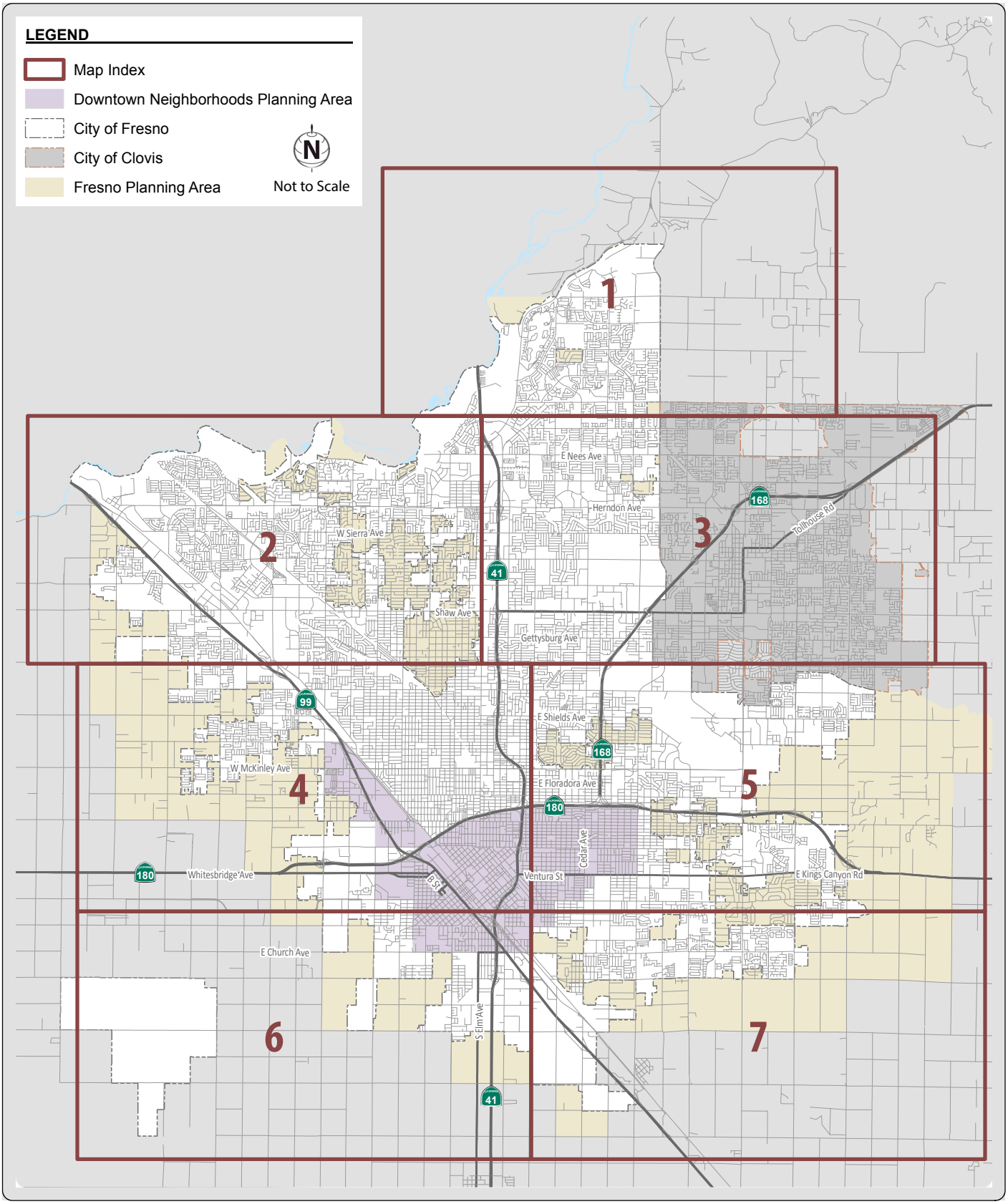

FEHR PEERS

MAP INDEX

Path: N:\2012Projects\3014_MasterEIRCityofFresnoGP\Graphics\Draft\GIS\MXD\FiguresNum\F1-1_Index.mxd

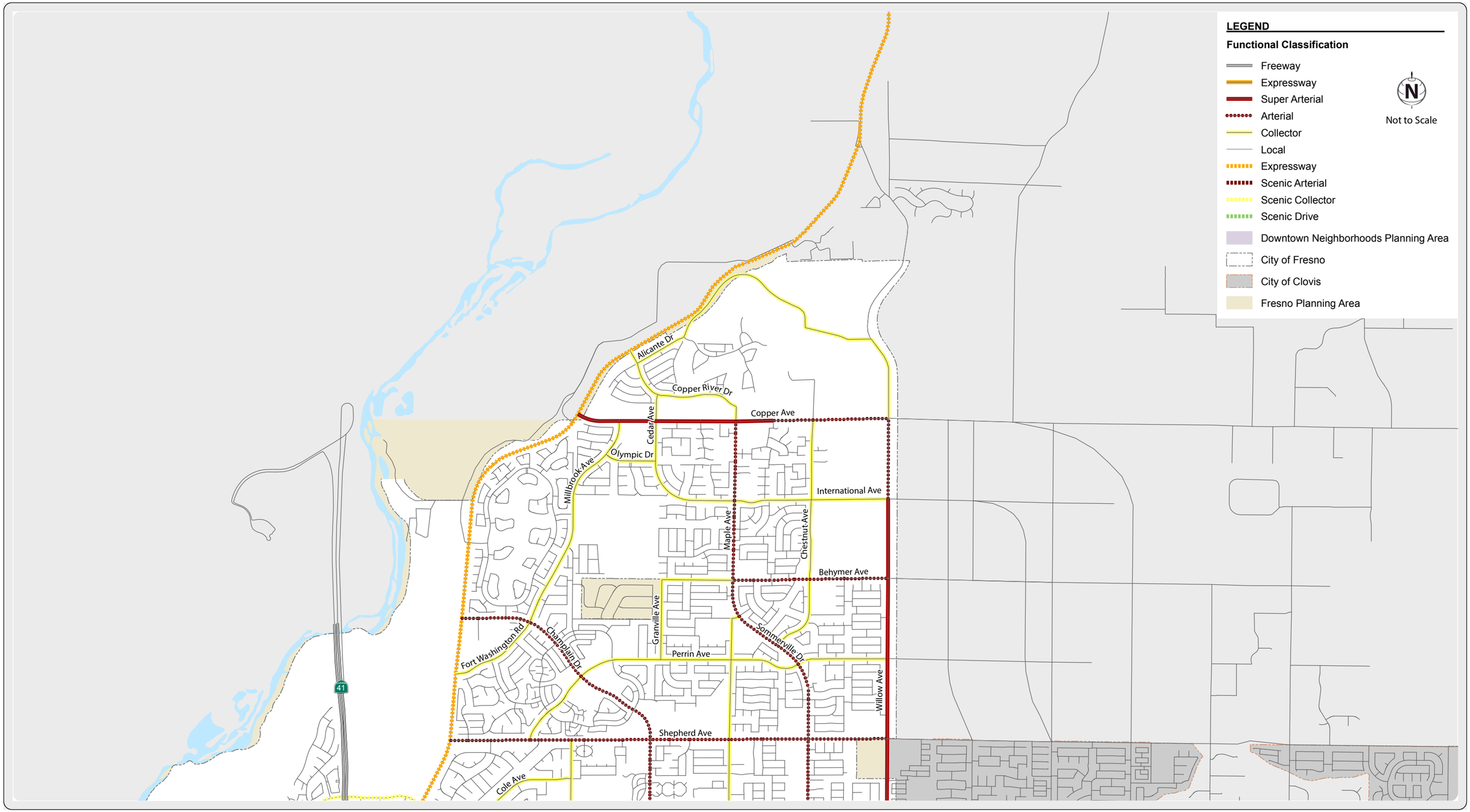

FEHR PEERS

Path: N:\2012Projects\3014_MasterEIRCityofFresnoGP\Graphics\Draft\GIS\MXD\FiguresNum\AppH1_BaseFuncClass.mxd

CITY OF FRESNO GENERAL PLAN UPDATE
EXISTING ROADWAY FUNCTIONAL CLASSIFICATION
Appendix H-1.1

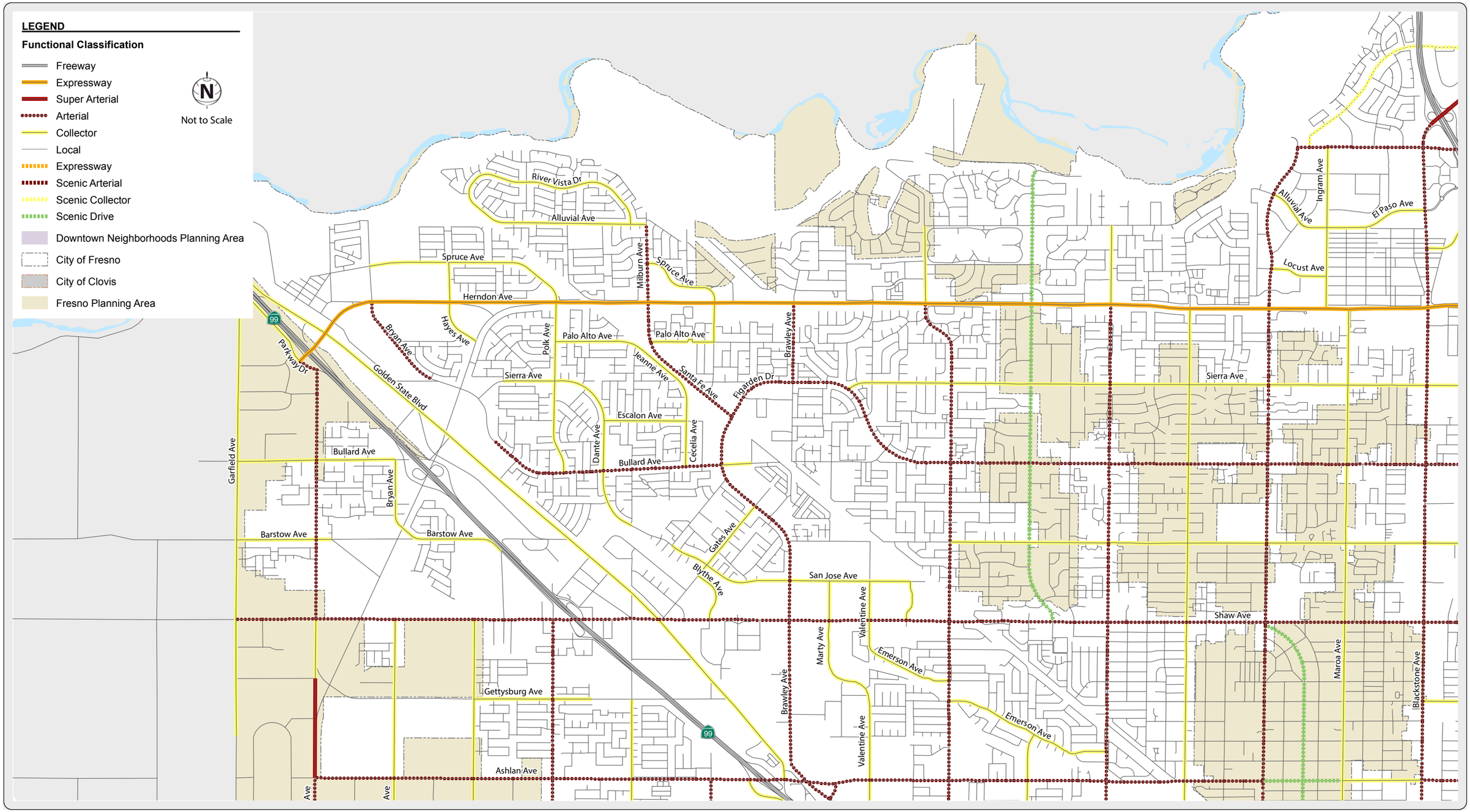

FEHR PEERS

Path: N:\2012Projects\3014_MasterEIRCityofFresnoGP\Graphics\Draft\GIS\MXD\FiguresNum\AppH1_BaseFuncClass.mxd

CITY OF FRESNO GENERAL PLAN UPDATE
EXISTING ROADWAY FUNCTIONAL CLASSIFICATION
Appendix H-1.2

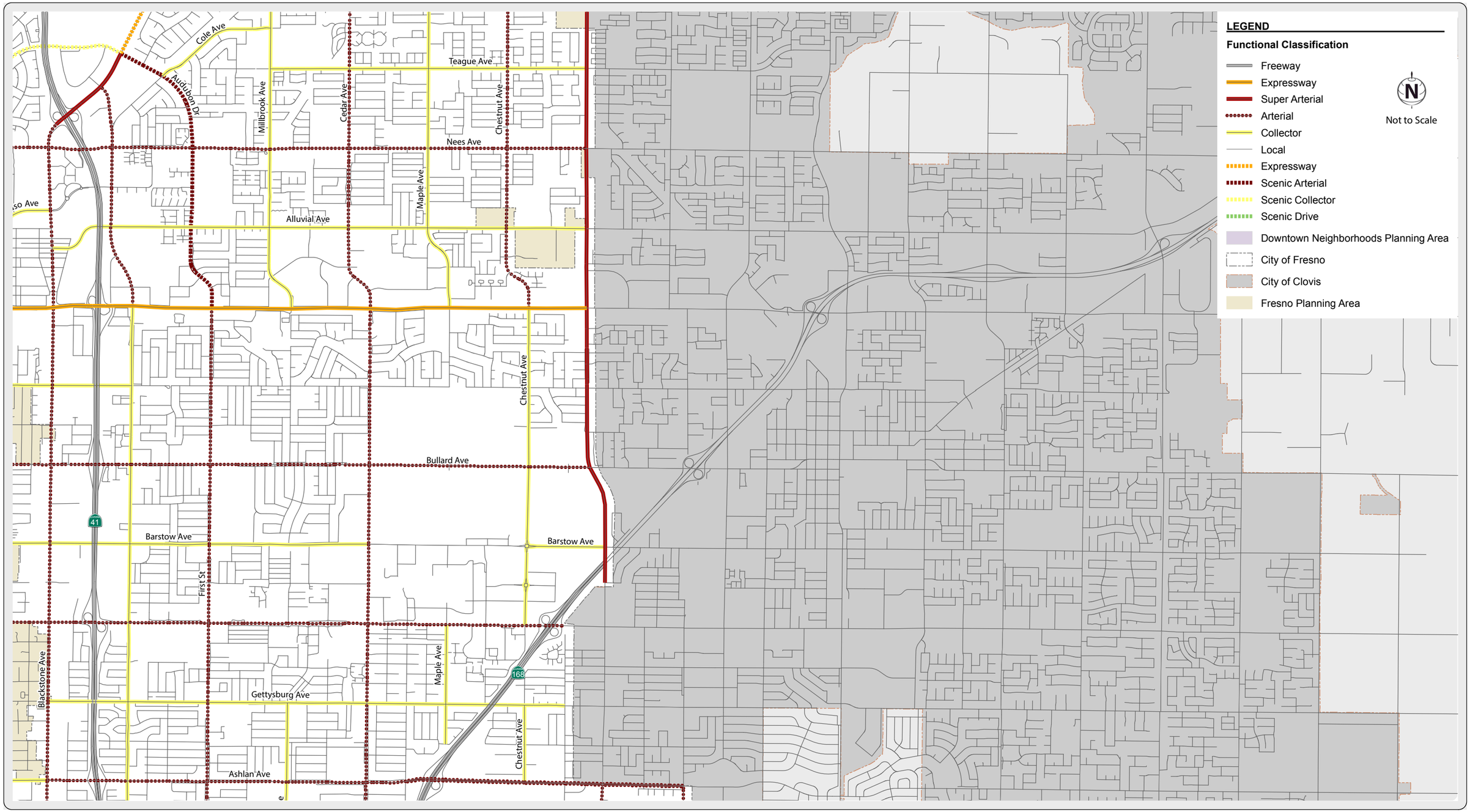

FEHR PEERS

Path: N:\2012Projects\3014_MasterEIRCityofFresnoGP\Graphics\Draft\GIS\MXD\FiguresNum\AppH1_BaseFuncClass.mxd

CITY OF FRESNO GENERAL PLAN UPDATE
EXISTING ROADWAY FUNCTIONAL CLASSIFICATION
Appendix H-1.3

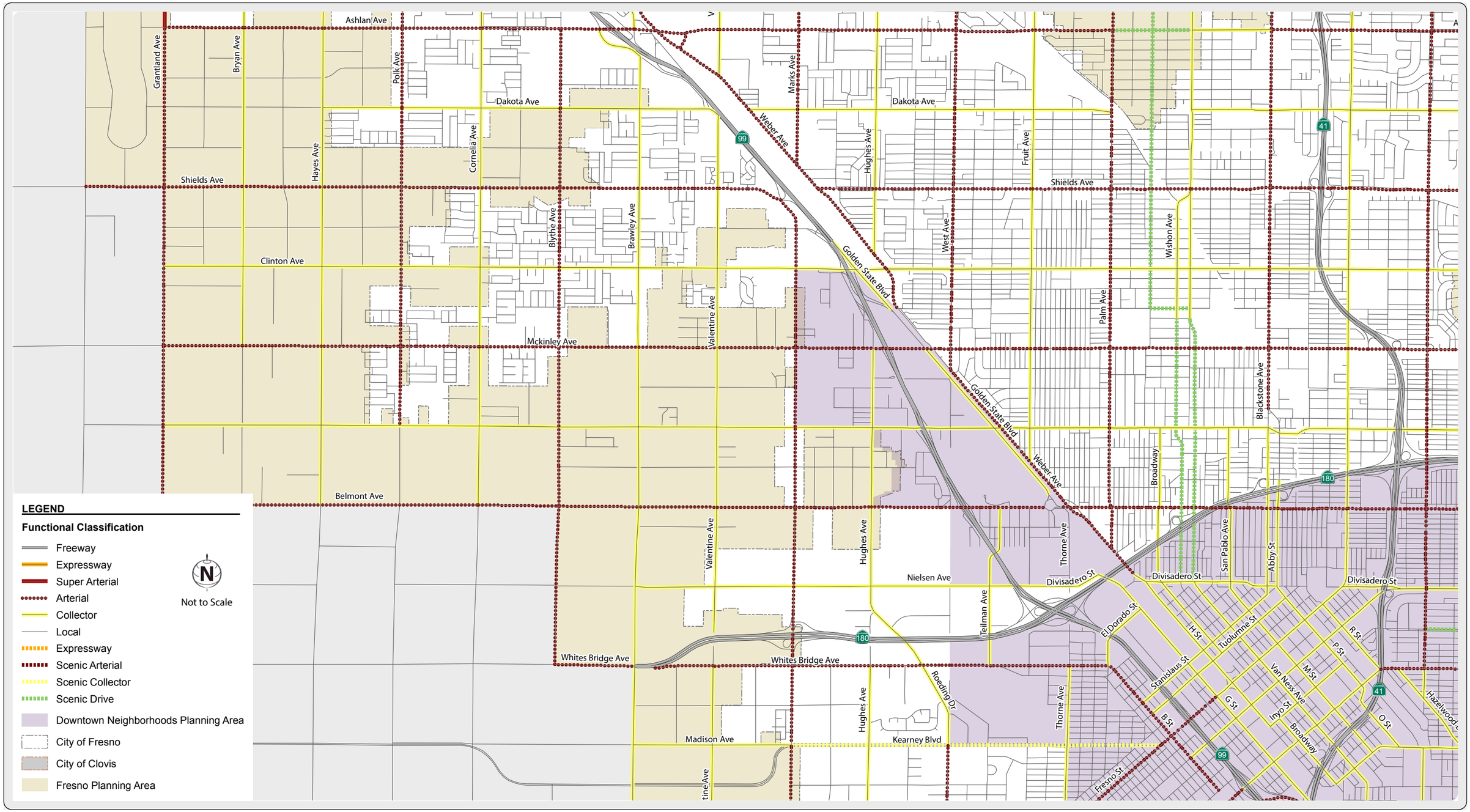

FEHR PEERS

Path: N:\2012Projects\3014_MasterEIRCityofFresnoGP\Graphics\Draft\GIS\MXD\FiguresNum\AppH1_BaseFuncClass.mxd

CITY OF FRESNO GENERAL PLAN UPDATE
EXISTING ROADWAY FUNCTIONAL CLASSIFICATION

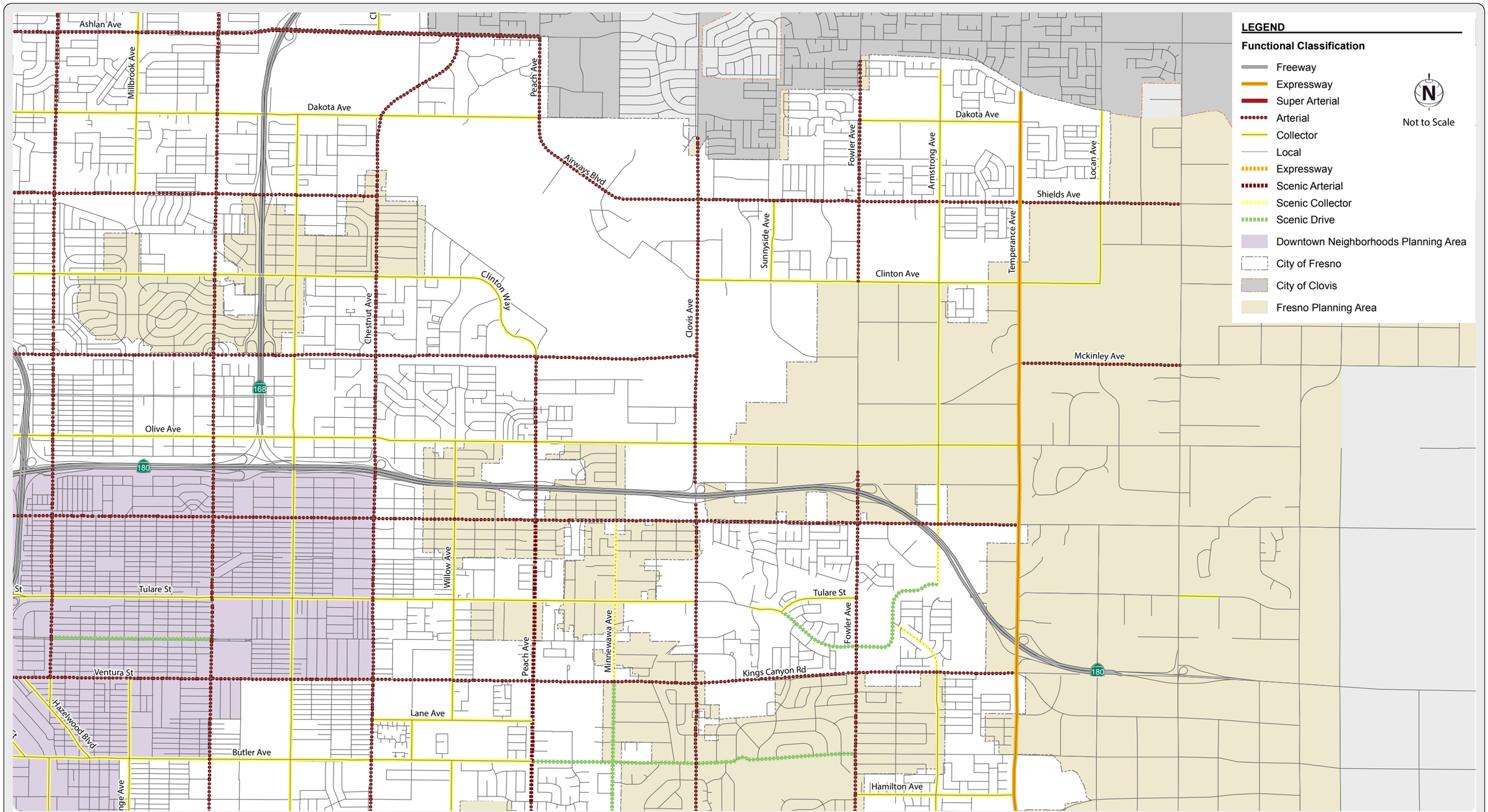

FEHR PEERS

Path: N:\2012Projects\3014_MasterEIRCityofFresnoGP\Graphics\Draft\GIS\MXD\FiguresNum\AppH1_BaseFuncClass.mxd

CITY OF FRESNO GENERAL PLAN UPDATE
EXISTING ROADWAY FUNCTIONAL CLASSIFICATION

Appendix H-1.5

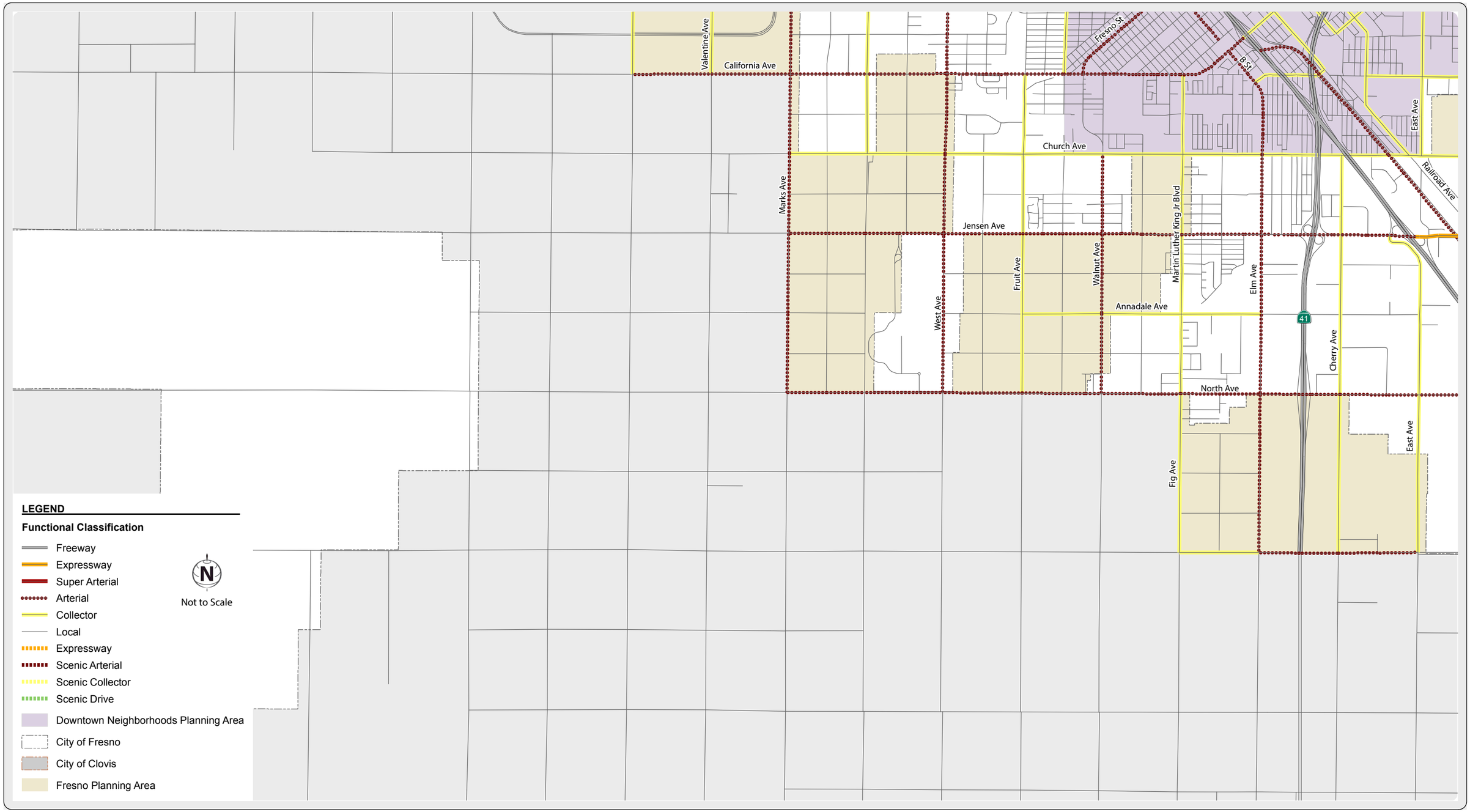

FEHR PEERS

Path: N:\2012Projects\3014_MasterEIRCityofFresnoGP\Graphics\Draft\GIS\MXD\FiguresNum\AppH1_BaseFuncClass.mxd

CITY OF FRESNO GENERAL PLAN UPDATE
EXISTING ROADWAY FUNCTIONAL CLASSIFICATION
Appendix H-1.6

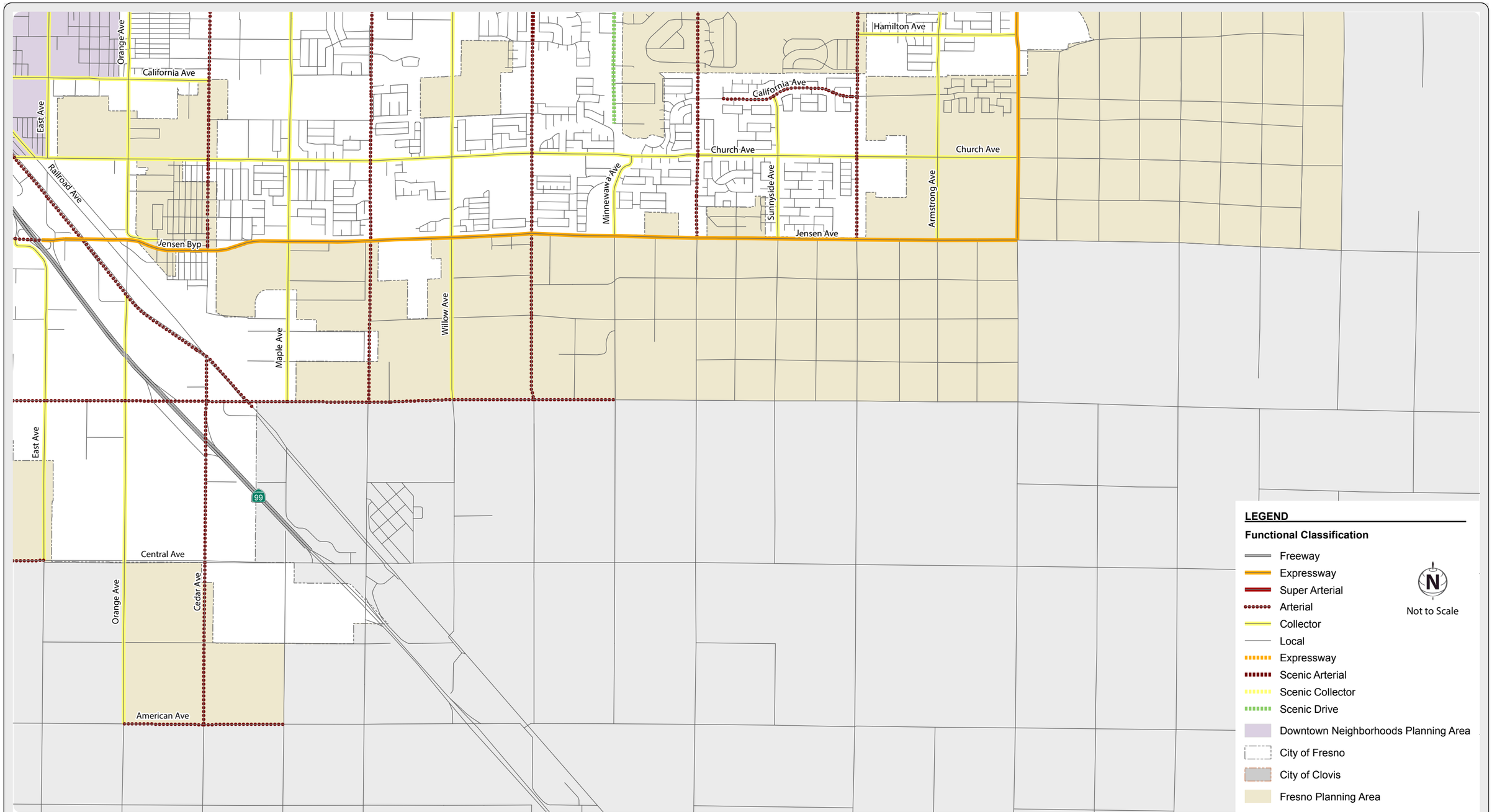

FEHR PEERS

Path: N:\2012Projects\3014_MasterEIRCityofFresnoGP\Graphics\Draft\GIS\MXD\FiguresNum\AppH1_BaseFuncClass.mxd

CITY OF FRESNO GENERAL PLAN UPDATE
EXISTING ROADWAY FUNCTIONAL CLASSIFICATION