H.11 - Planning Area Exhibits – PM Peak Hour Volumes and LOS – Cumulative Conditions

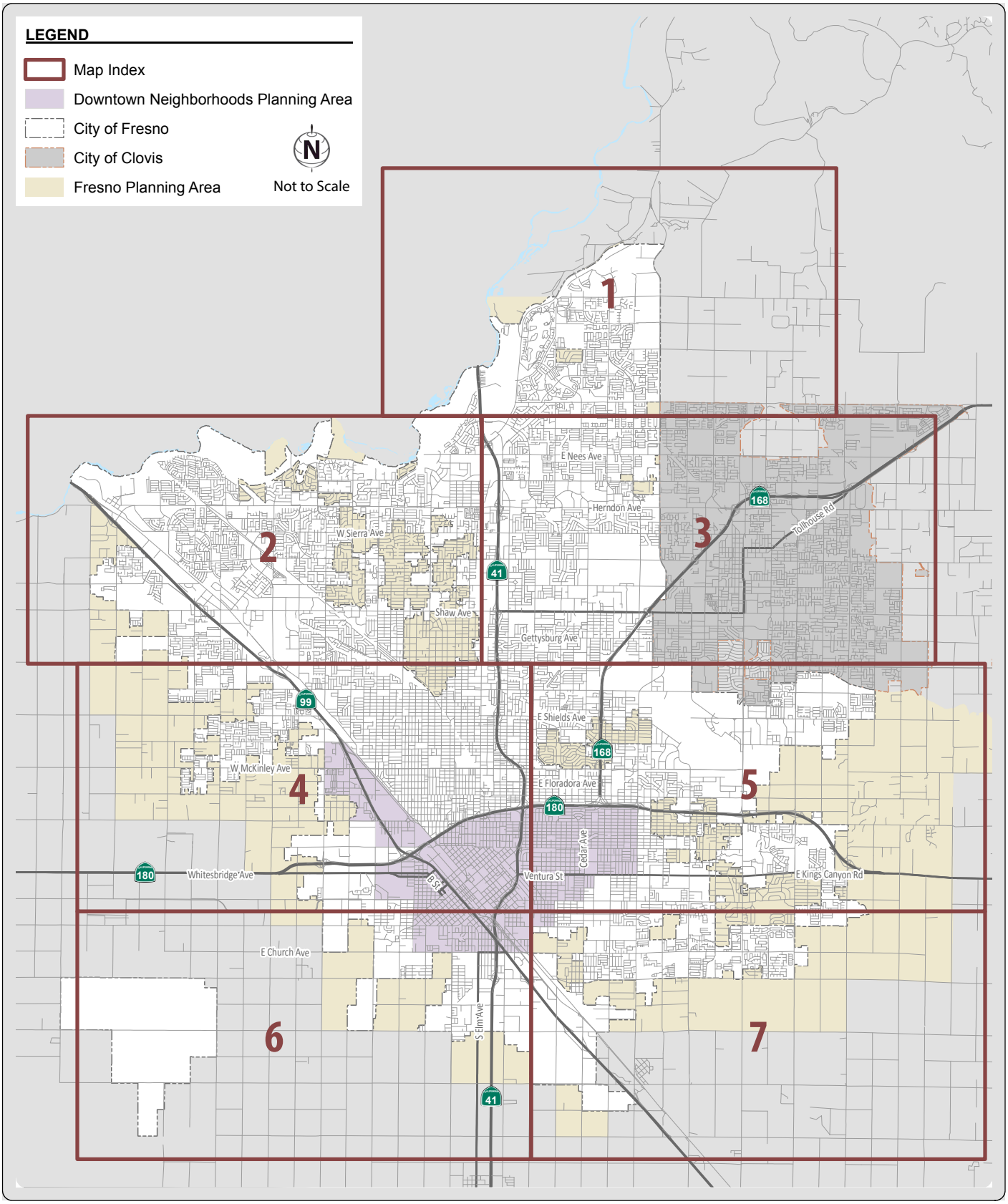

FEHR PEERS

MAP INDEX

Path: N:\2012Projects\3014_MasterEIRCityofFresnoGP\Graphics\Draft\GIS\MXD\FiguresNum\F1-1_Index.mxd

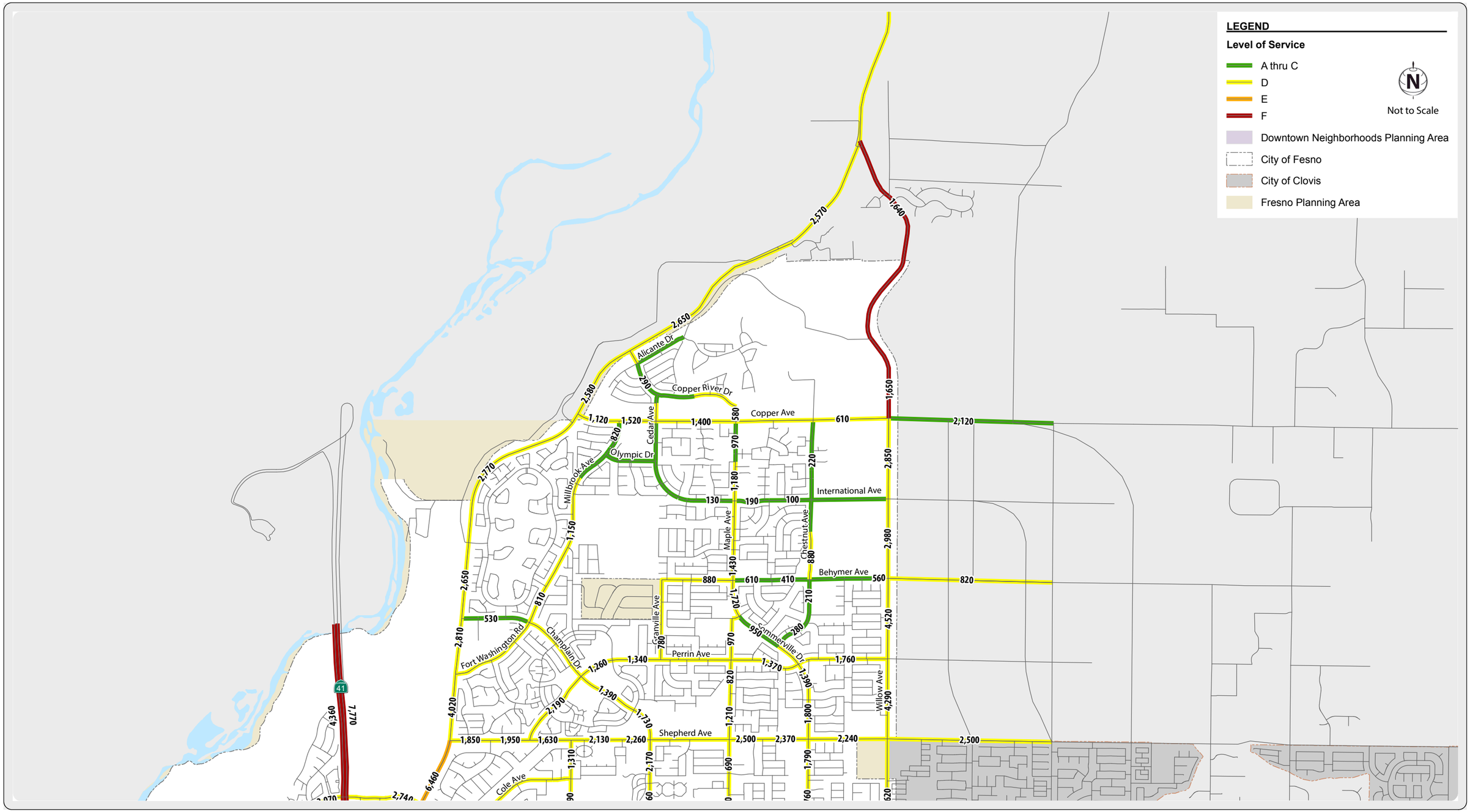

FEHR PEERS

Path: N:\2012Projects\3014_MasterEIRCityofFresnoGP\Graphics\Draft\GIS\MXD\FiguresNum\AppH11_PM_LOS_CUML.mxd

CITY OF FRESNO GENERAL PLAN UPDATE
PM PEAK HOUR VOLUMES AND LOS - CUMULATIVE CONDITIONS

Appendix H-11.1

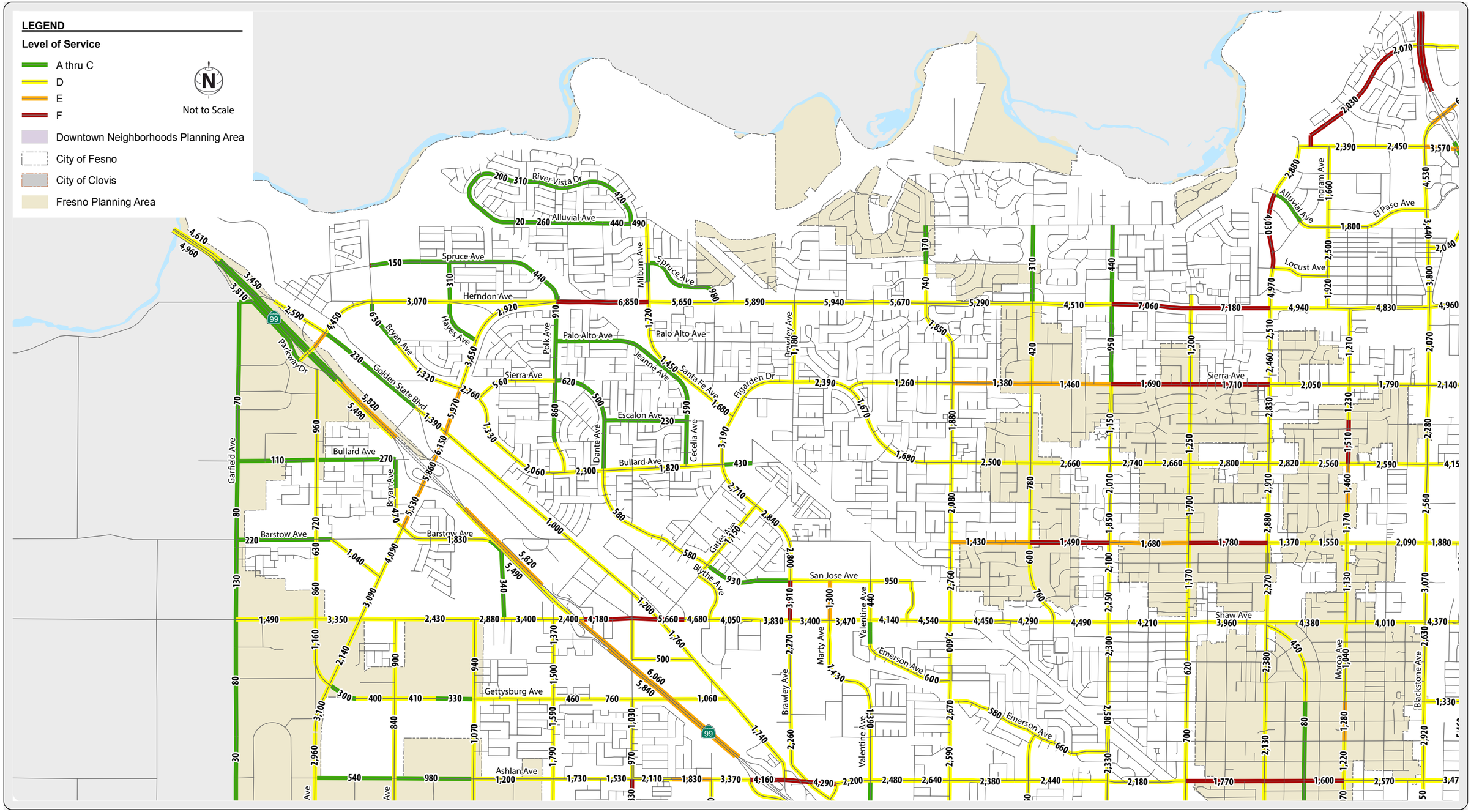

FEHR PEERS

Path: N:\2012Projects\3014_MasterEIRCityofFresnoGP\Graphics\Draft\GIS\MXD\FiguresNum\AppH11_PM_LOS_CUML.mxd

CITY OF FRESNO GENERAL PLAN UPDATE
PM PEAK HOUR VOLUMES AND LOS - CUMULATIVE CONDITIONS

Appendix H-11.2

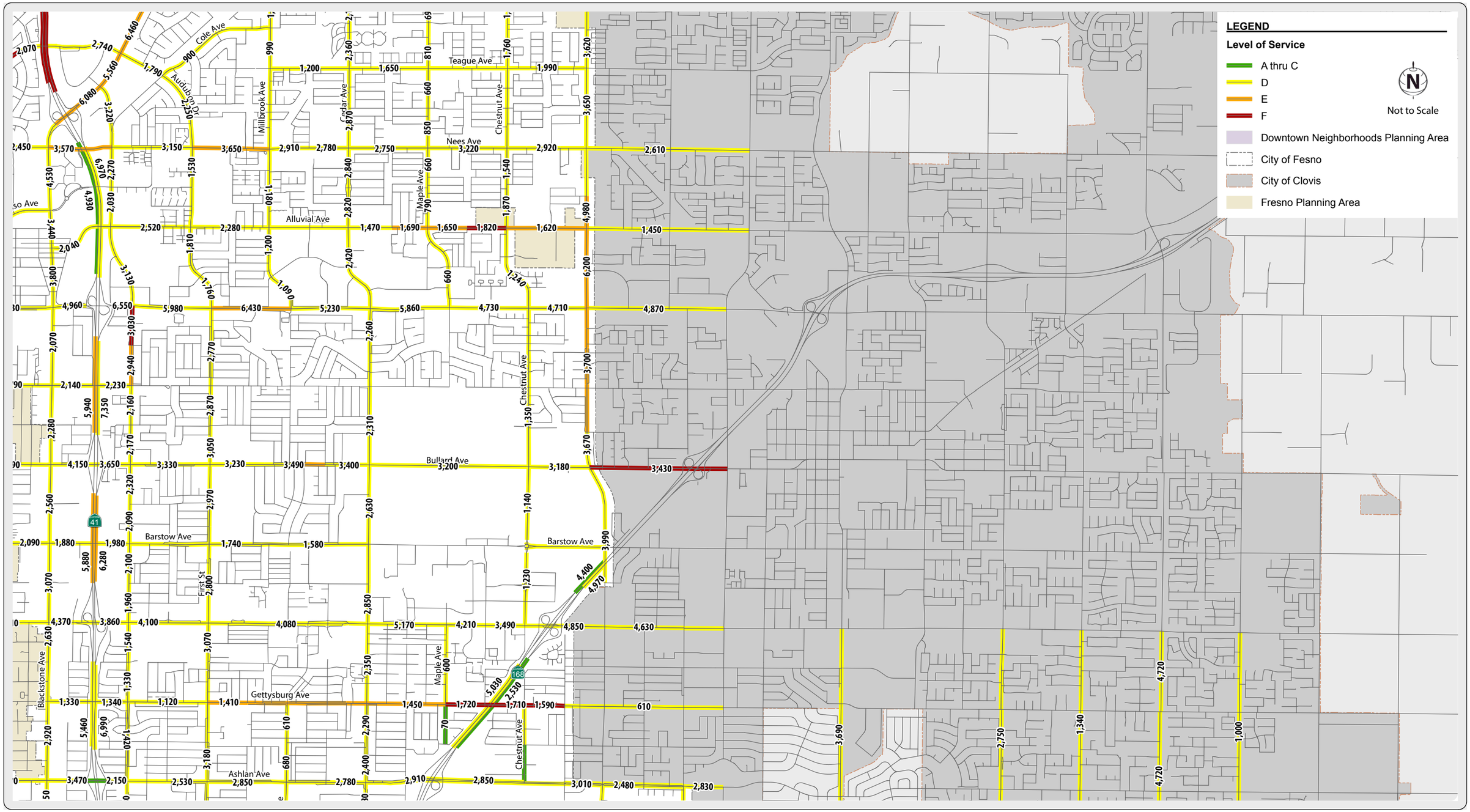

FEHR PEERS

Path: N:\2012Projects\3014_MasterEIRCityofFresnoGP\Graphics\Draft\GIS\MXD\FiguresNum\AppH11_PM_LOS_CUML.mxd

CITY OF FRESNO GENERAL PLAN UPDATE
PM PEAK HOUR VOLUMES AND LOS - CUMULATIVE CONDITIONS

Appendix H-11.3

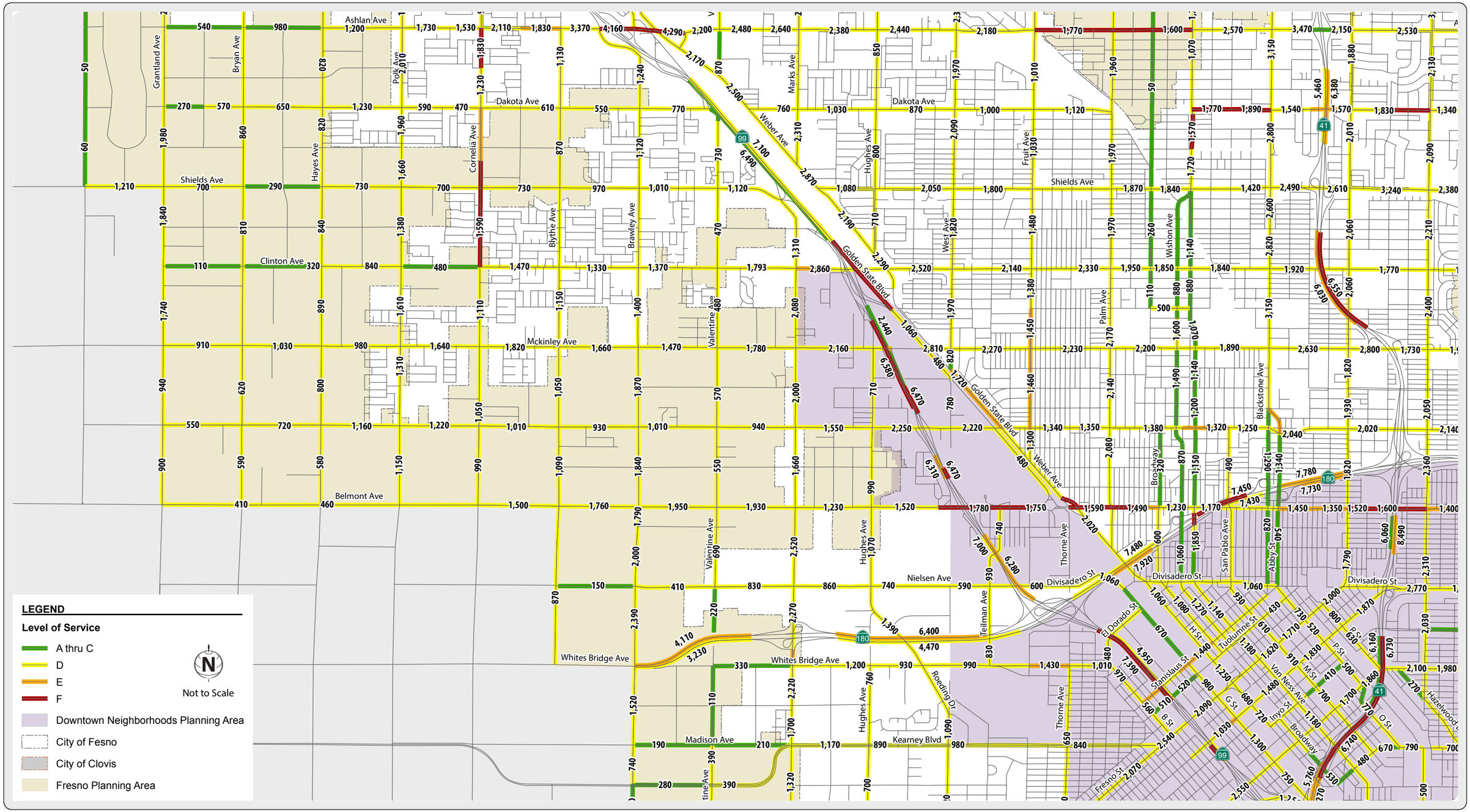

FEHR & PEERS

Path: N:\2012Projects\3014_MasterEIRCityofFresnoGP\Graphics\Draft\GIS\MXD\FiguresNum\AppH11_PM_LOS_CUML.mxd

CITY OF FRESNO GENERAL PLAN UPDATE
PM PEAK HOUR VOLUMES AND LOS - CUMULATIVE CONDITIONS

Appendix H-11.4

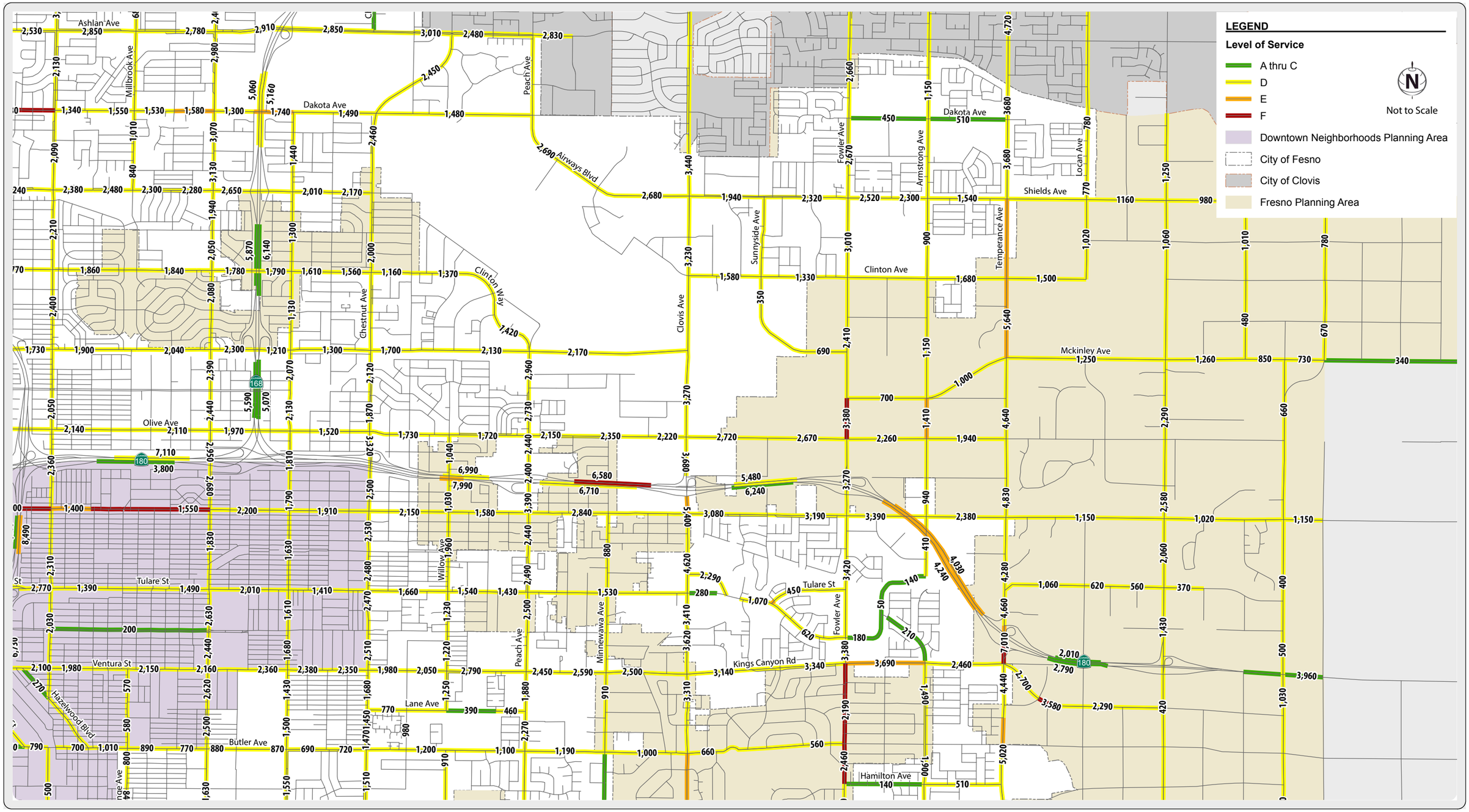

FEHR PEERS

Path: N:\2012Projects\3014_MasterEIRCityofFresnoGP\Graphics\Draft\GIS\MXD\FiguresNum\AppH11_PM_LOS_CUML.mxd

CITY OF FRESNO GENERAL PLAN UPDATE
PM PEAK HOUR VOLUMES AND LOS - CUMULATIVE CONDITIONS

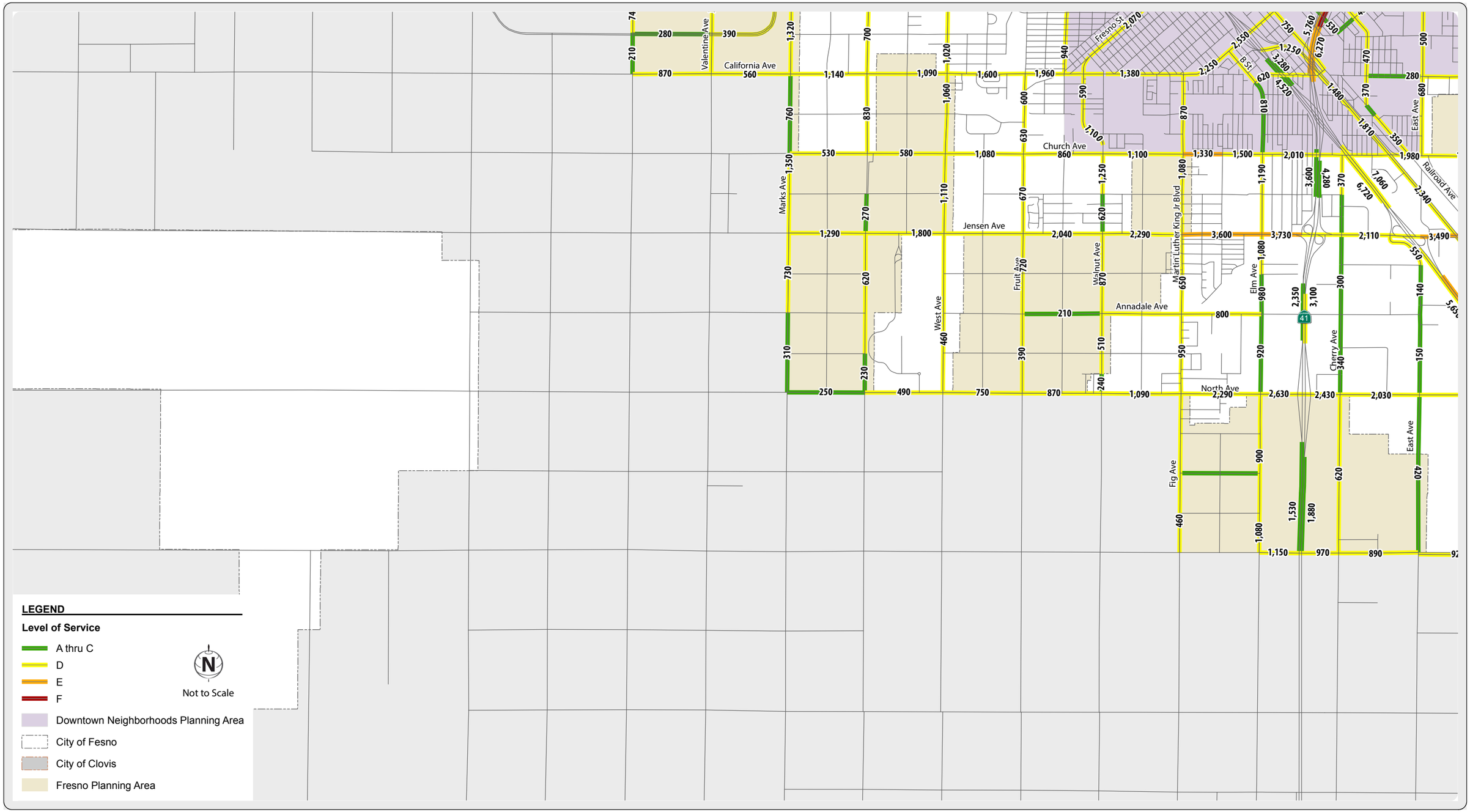

FEHR & PEERS

Path: N:\2012Projects\3014_MasterEIRCityofFresnoGP\Graphics\Draft\GIS\MXD\FiguresNum\AppH11_PM_LOS_CUML.mxd

CITY OF FRESNO GENERAL PLAN UPDATE
PM PEAK HOUR VOLUMES AND LOS - CUMULATIVE CONDITIONS

Appendix H-11.6

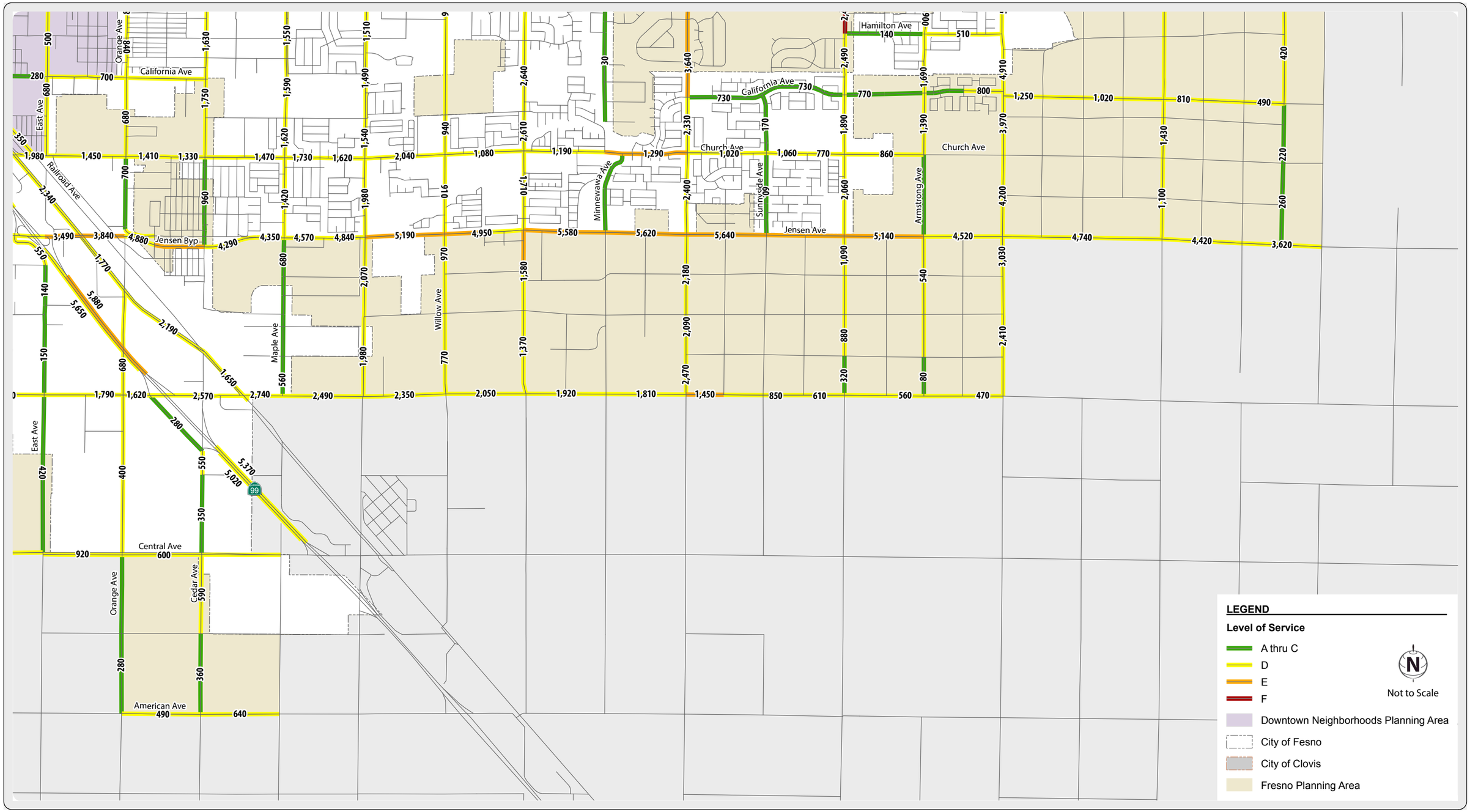

FEHR PEERS

Path: N:\2012Projects\3014_MasterEIRCityofFresnoGP\Graphics\Draft\GIS\MXD\FiguresNum\AppH11_PM_LOS_CUML.mxd

CITY OF FRESNO GENERAL PLAN UPDATE
PM PEAK HOUR VOLUMES AND LOS - CUMULATIVE CONDITIONS

Appendix H-11.7