H.12 - Other Exhibits

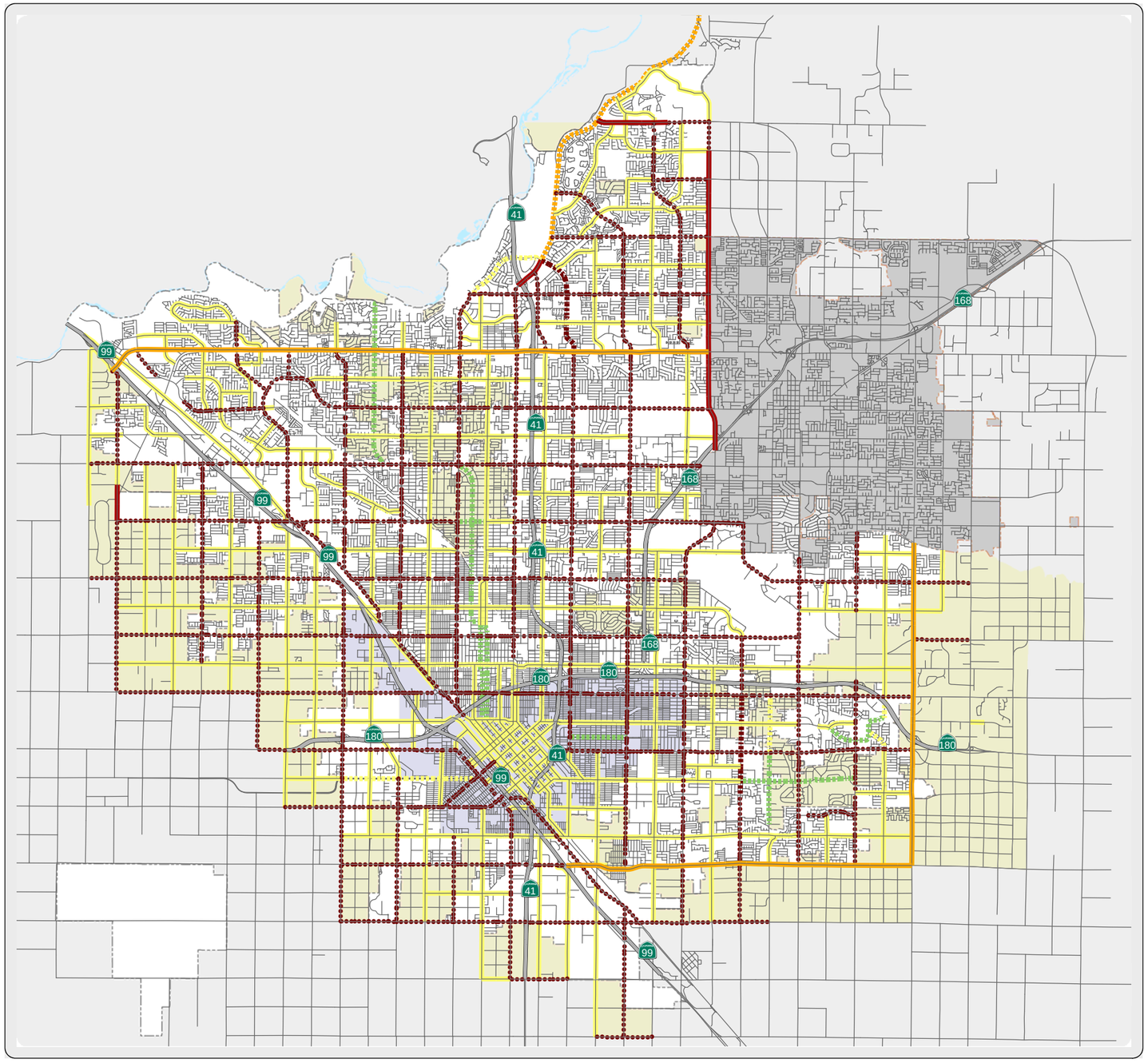

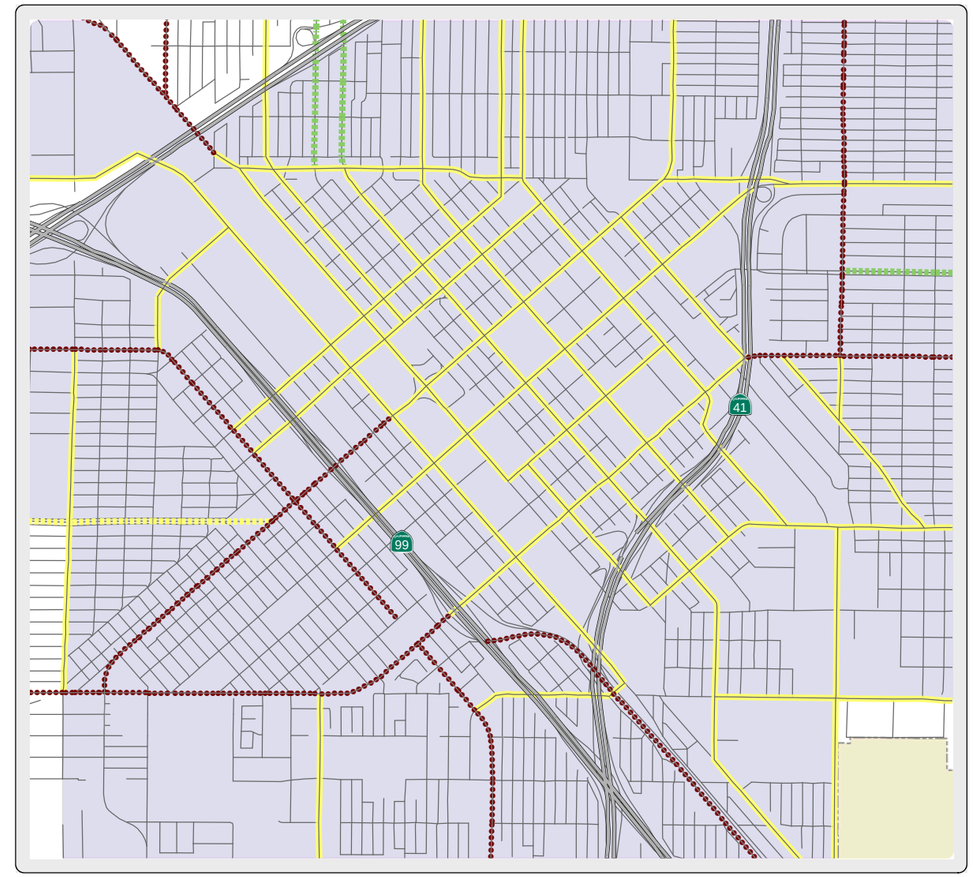

LEGEND

Functional Classification

- Freeway
- Expressway
- Super Arterial
- Arterial
- Collector
- Local
- Expressway
- Scenic Arterial
- Scenic Collector
- Scenic Drive
- Downtown Neighborhoods Planning Area
- City of Fresno
- City of Clovis
- Fresno Planning Area

N

Not to Scale

FEHR & PEERS

Path: N:\2012Projects\3014_MasterEIRCityofFresnoGP\Graphics\Draft\GIS\MXD\FiguresNum\F5-14-1_FuncClass.mxd

CITY OF FRESNO GENERAL PLAN UPDATE
EXISTING ROADWAY FUNCTIONAL CLASSIFICATION
Exhibit 5.14-1

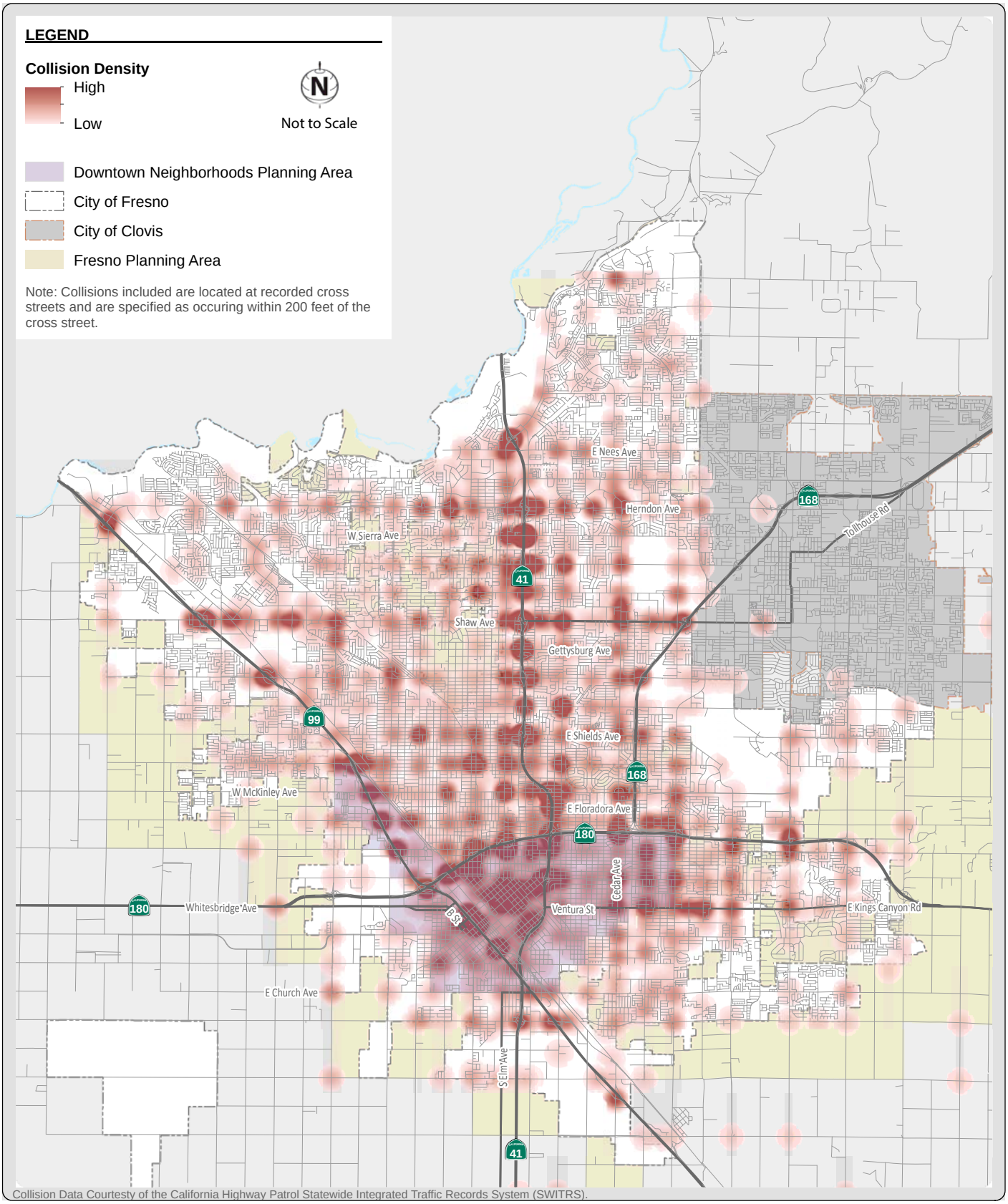

Collision Data Courtesty of the California Highway Patrol Statewide Integrated Traffic Records System (SWITRS).

FEHR PEERS

Path: N:\2012Projects\3014_MasterEIRCityofFresnoGP\Graphics\Draft\GIS\MXD\FiguresNum\F5-14-5_IntersectionCollisions.mxd

EXISTING VEHICLE COLLISIONS - 2009 TO PRESENT

Exhibit 5.14-5

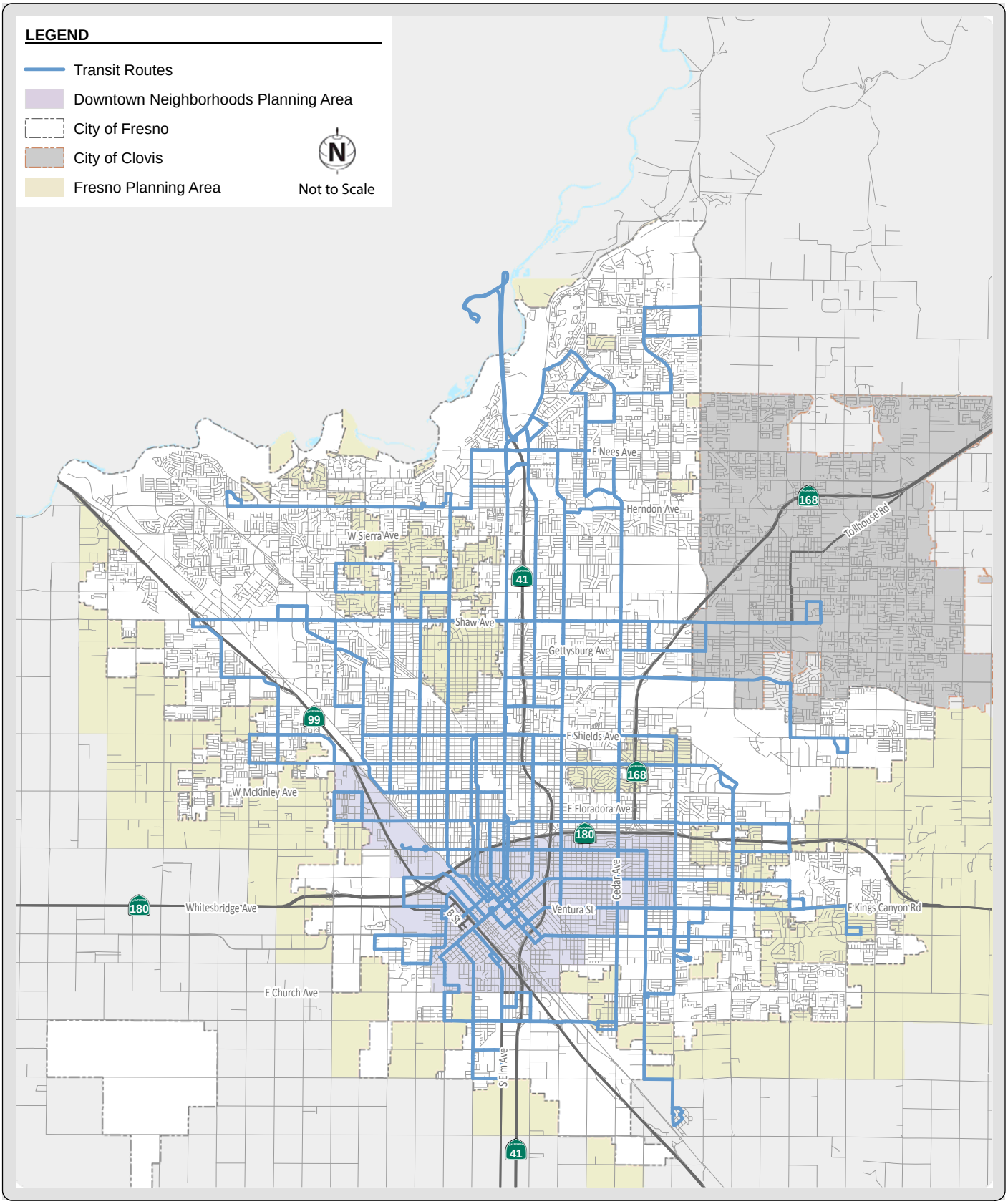

FEHR PEERS

Path: N:\2012Projects\3014_MasterEIRCityofFresnoGP\Graphics\Draft\GIS\MXD\FiguresNum\F5-14-6_FAX Routes.mxd

EXISTING TRANSIT ROUTES

Exhibit 5.14-6

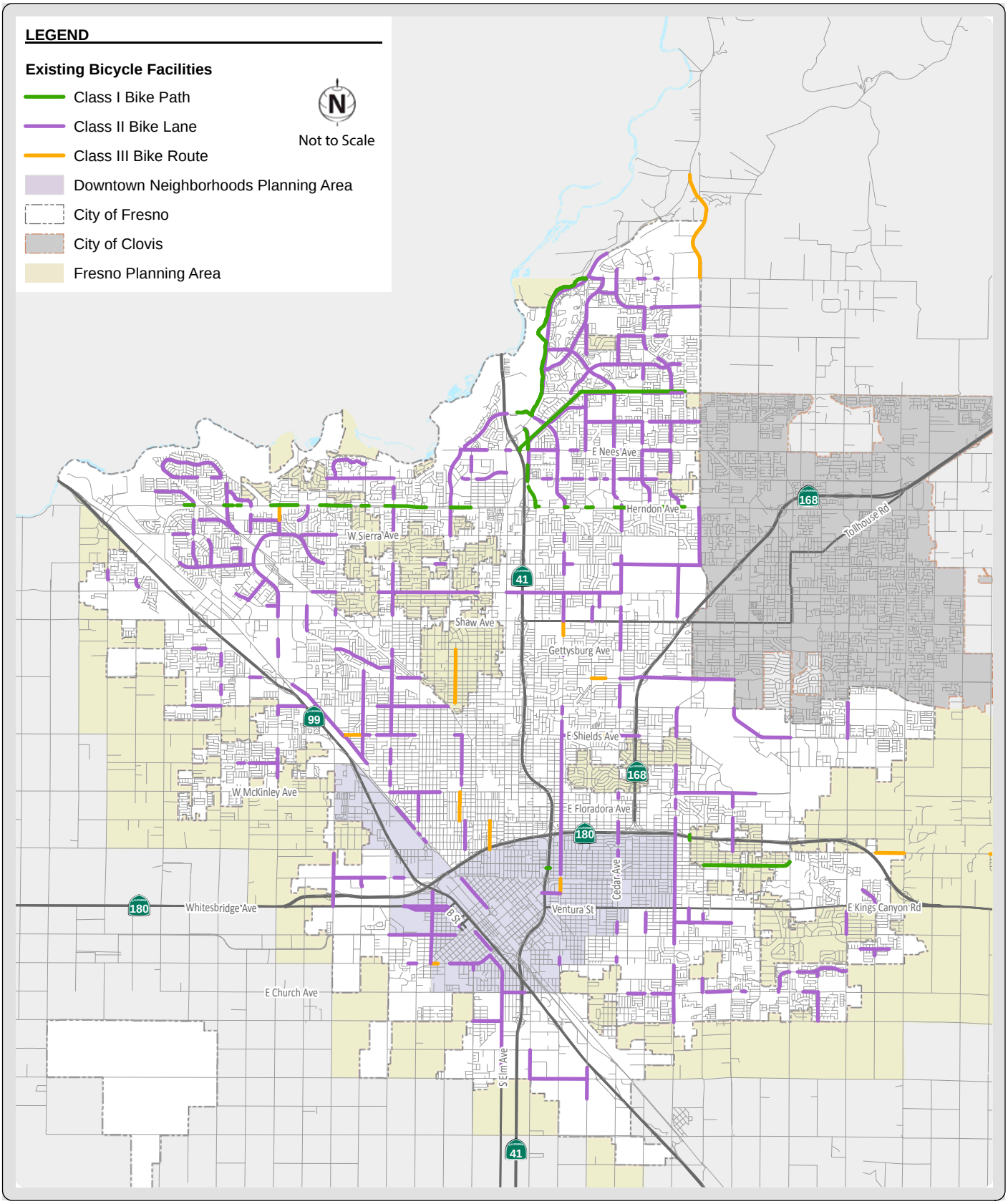

FEHR PEERS

Path: N:\2012Projects\3014_MasterEIRCityofFresnoGP\Graphics\Draft\GIS\MXD\FiguresNum\F5-14-7_BikeFac.mxd

EXISTING BICYCLE FACILITIES

Exhibit 5.14-7

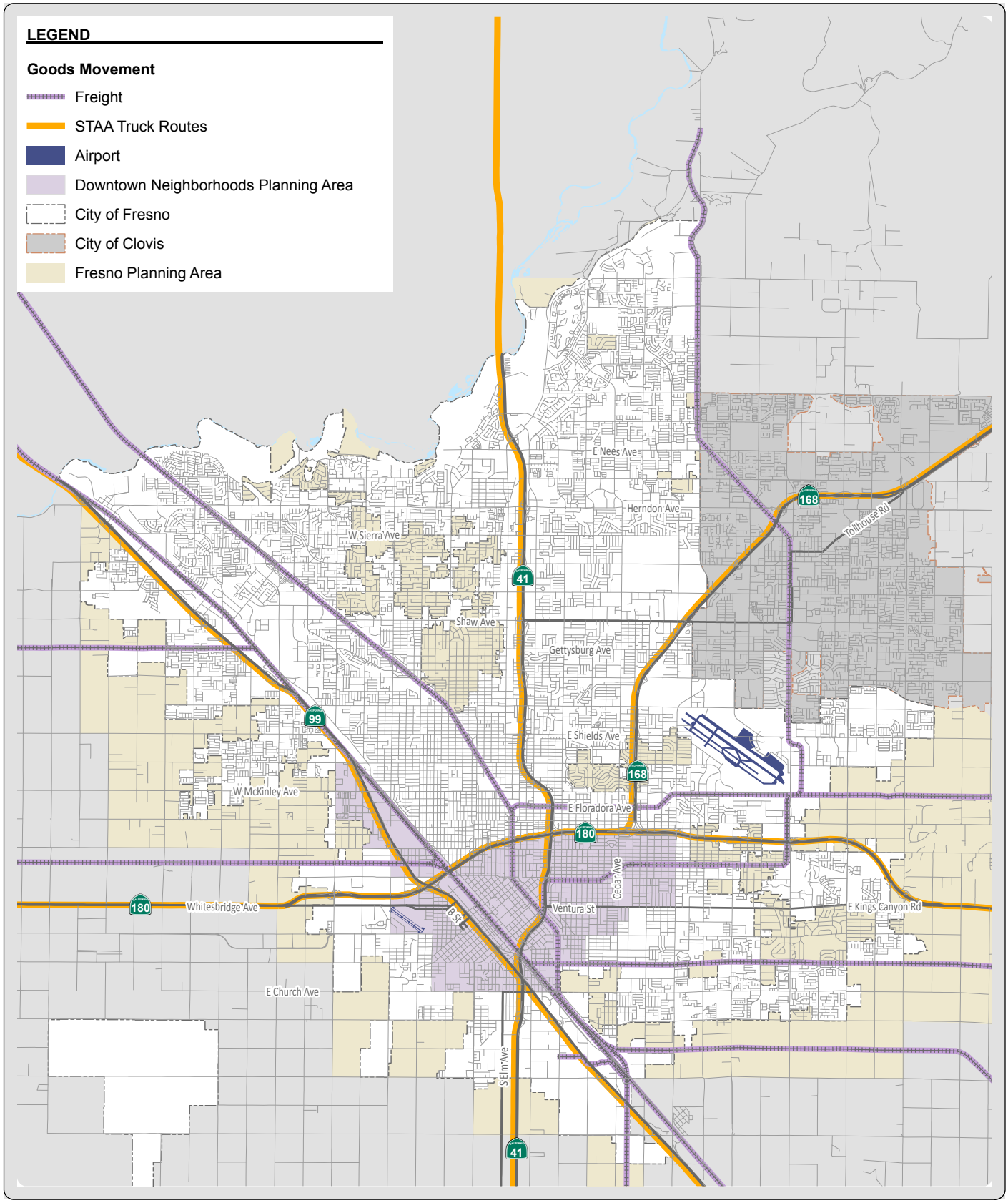

FEHR PEERS

Path: N:\2012Projects\3014_MasterEIRCityofFresnoGP\Graphics\Draft\GIS\MXD\FiguresNum\F5-14-8_Goods.mxd

EXISTING GOODS MOVEMENTS AND AVIATION FACILITIES

Exhibit 5.14-8

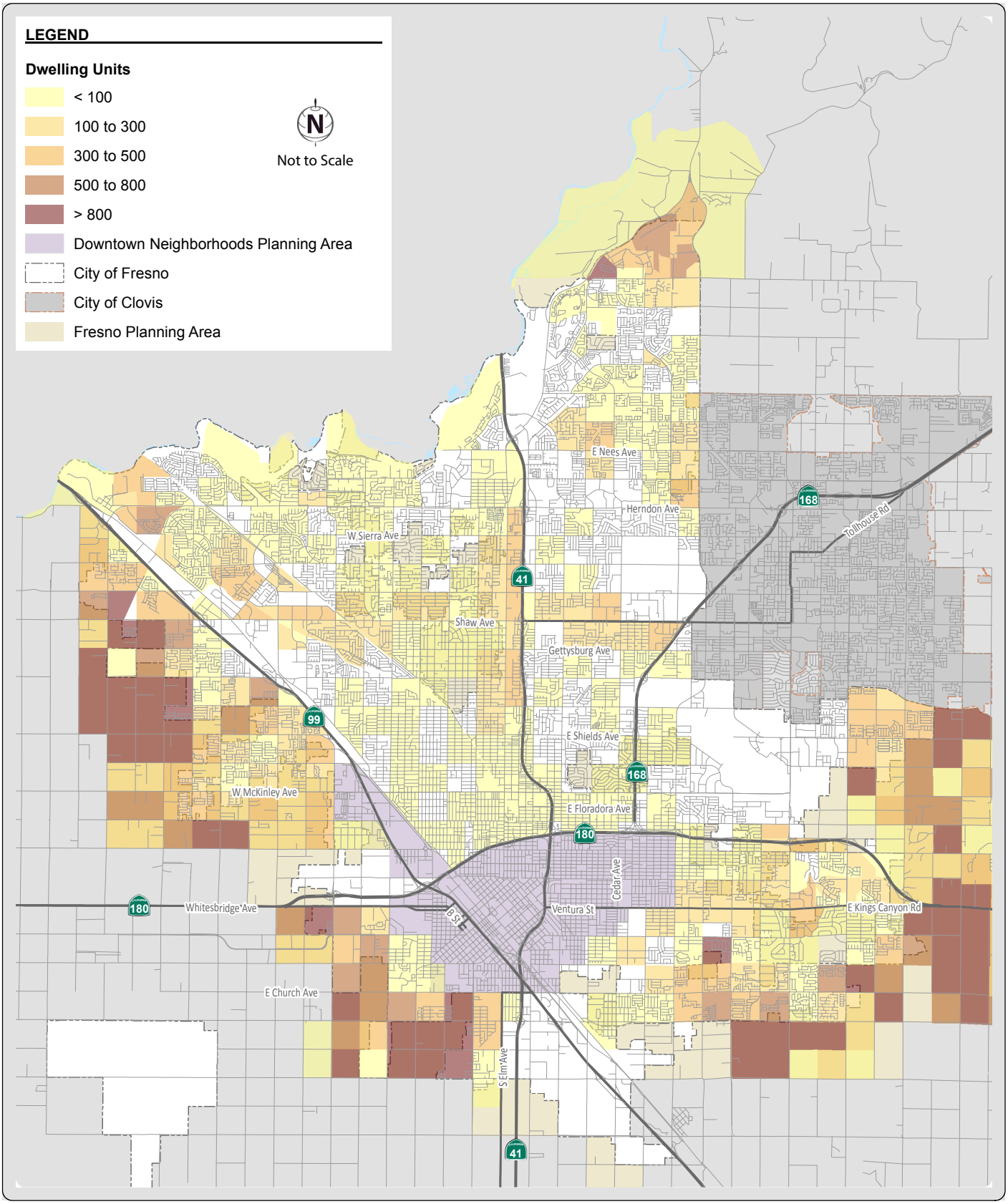

FEHR PEERS

CITY OF FRESNO GENERAL PLAN UPDATE
RESIDENTIAL GROWTH

Path: N:\2012Projects\3014_MasterEIRCityofFresnoGP\Graphics\Draft\GIS\MXD\FiguresNum\F5-14-9_ResLU_Growth.mxd

Exhibit 5.14.-9

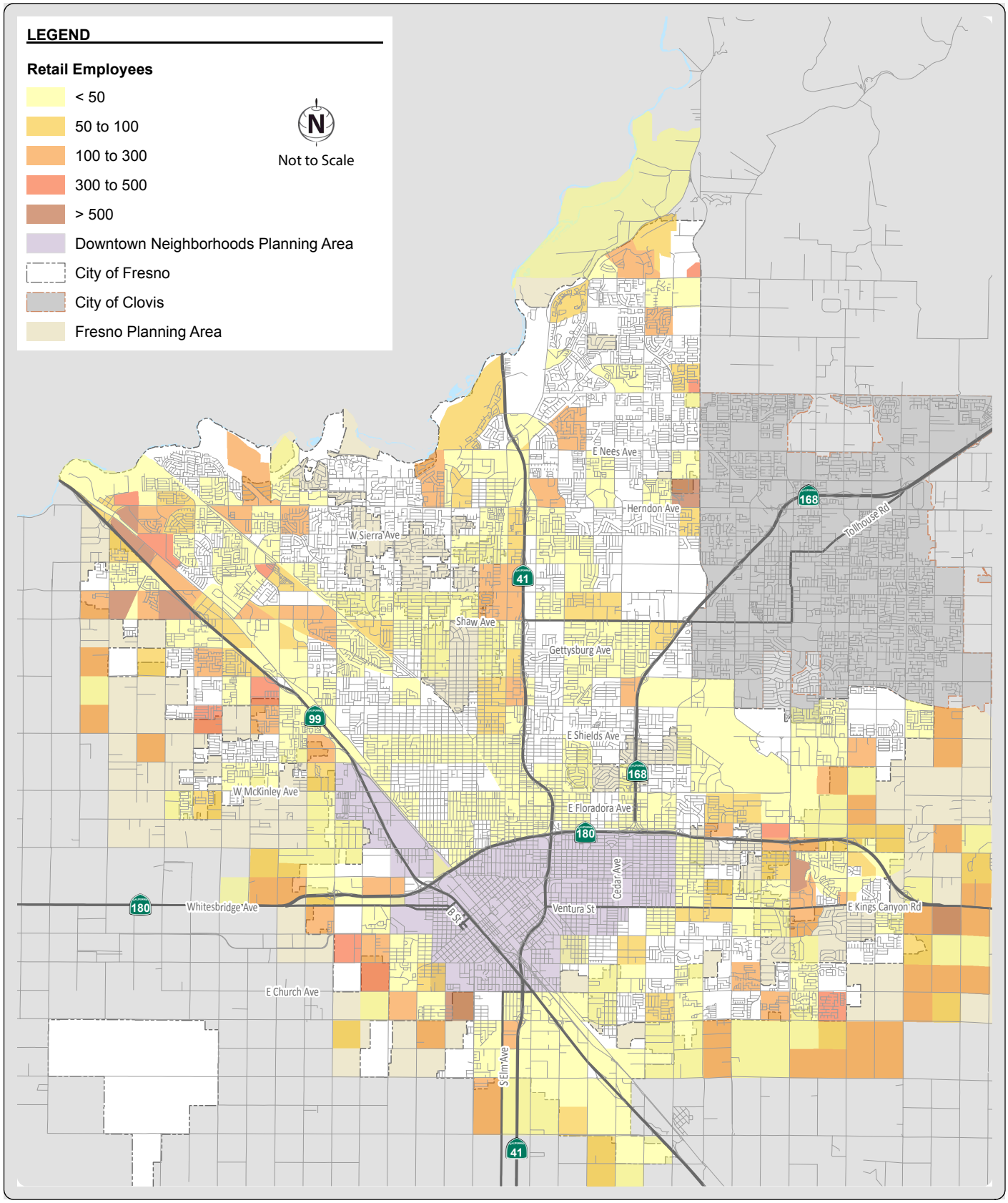

FEHR PEERS

CITY OF FRESNO GENERAL PLAN UPDATE
RETAIL EMPLOYMENT GROWTH

Path: N:\2012Projects\3014_MasterEIRCityofFresnoGP\Graphics\Draft\GIS\MXD\FiguresNum\F5-14-10_RetailEmployment_Growth.mxd

Exhibit 5.14.-10

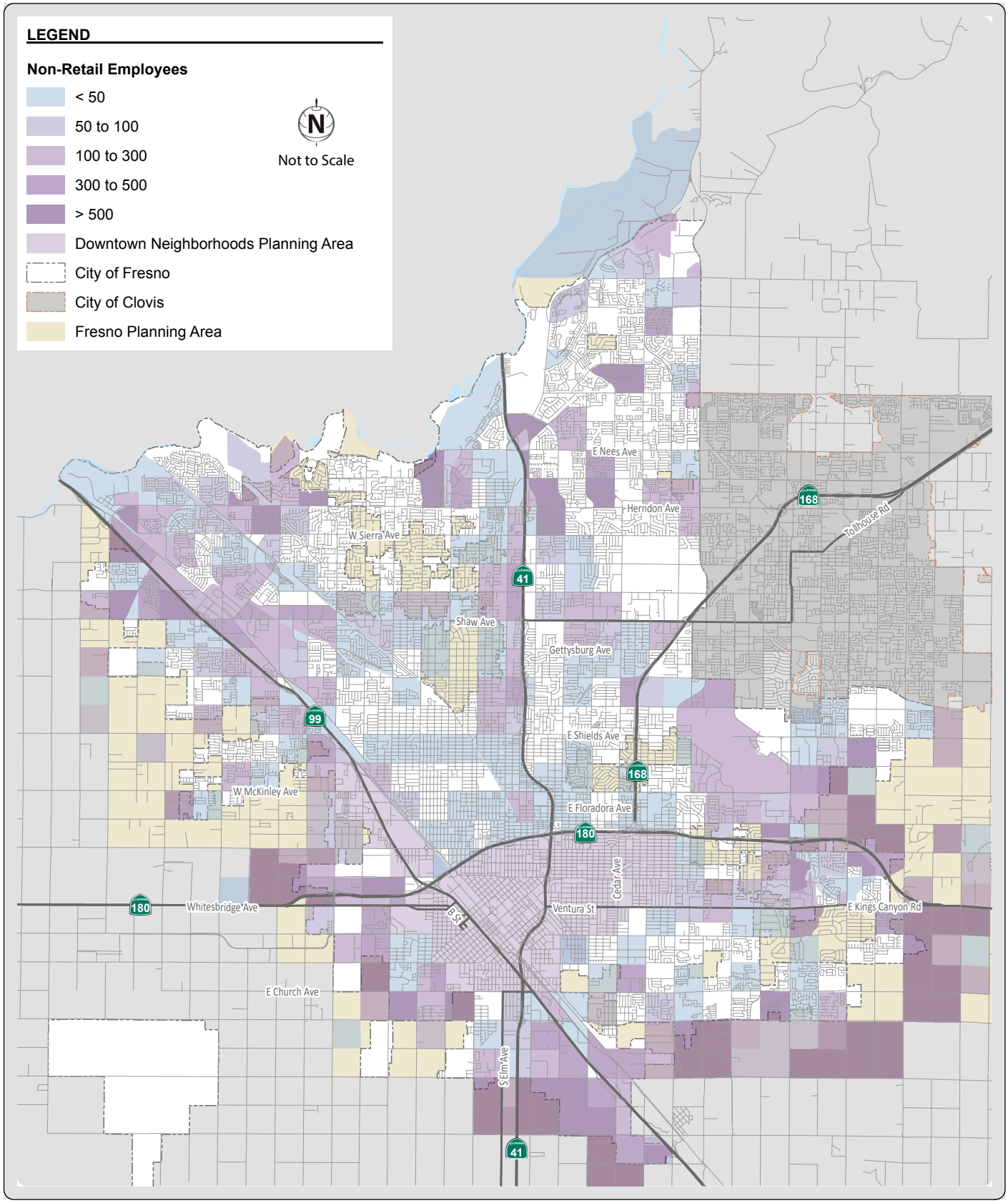

FEHR PEERS

CITY OF FRESNO GENERAL PLAN UPDATE
NON-RETAIL EMPLOYMENT GROWTH

Path: N:\2012Projects\3014_MasterEIRCityofFresnoGP\Graphics\Draft\GIS\MXD\FiguresNum\F5-14-11_NonRetailEmployment_Growth.mxd

Exhibit 5.14.-11

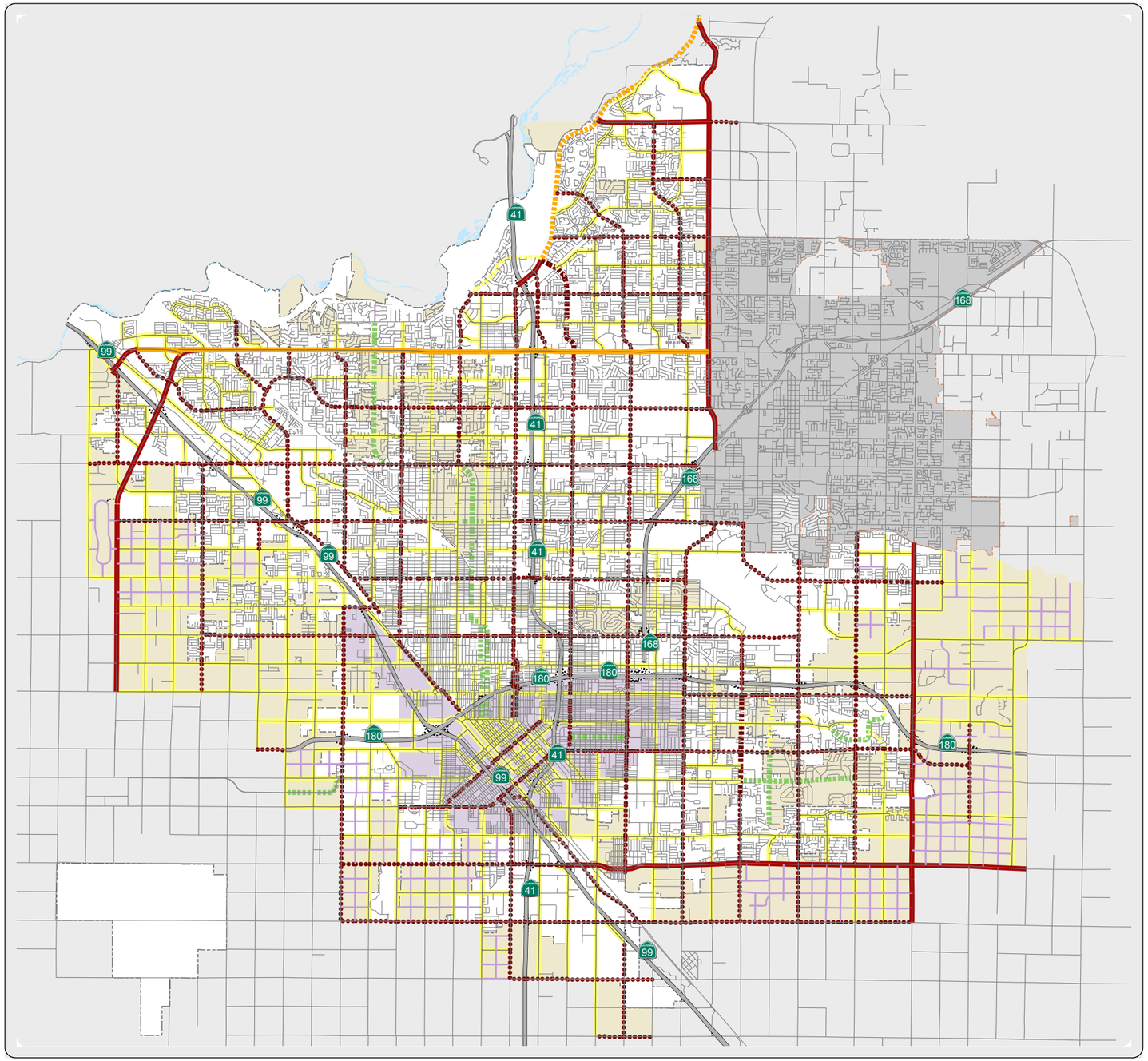

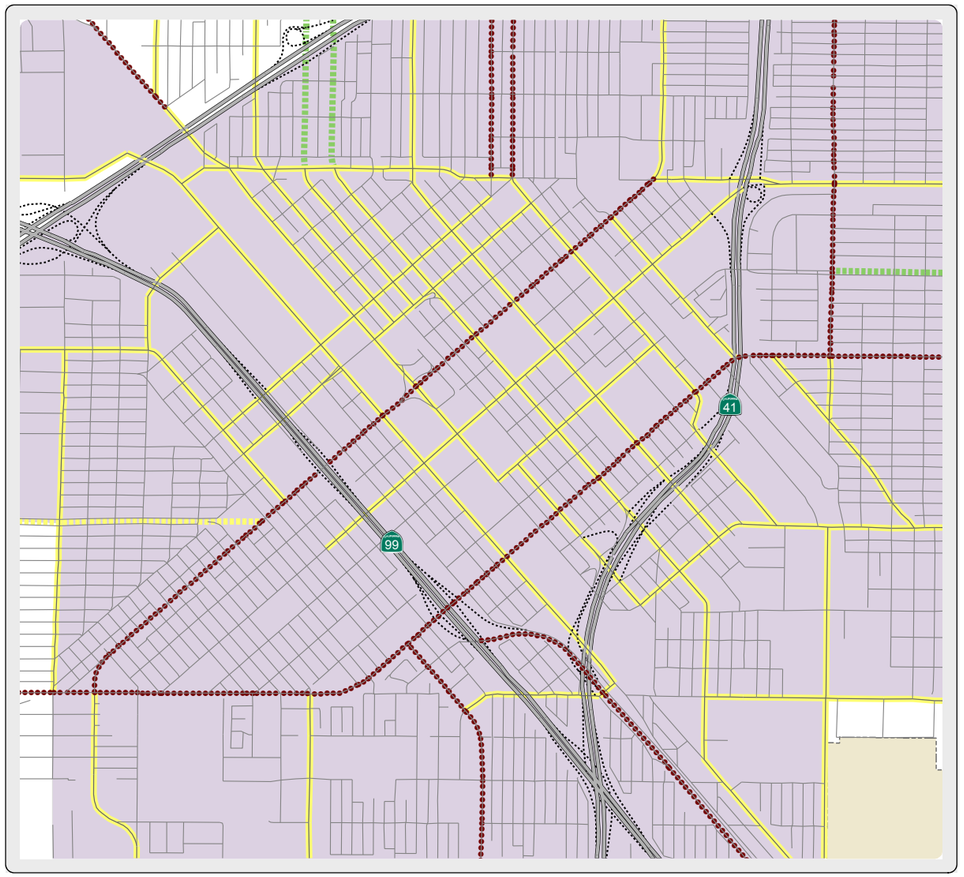

LEGEND

Funcitional Classification

- Freeway
- Expressway
- Super Arterial
- Arterial
- Collector
- Local
- Connector
- Ramp
- Scenic Expressway
- Scenic Arterial
- Scenic Collector
- Scenic Drive
- Downtown Neighborhoods Planning Area
- City of Fresno
- City of Clovis
- Fresno Planning Area

N

Not to Scale

FEHR PEERS

Path: N:\2012Projects\3014_MasterEIRCityofFresnoGP\Graphics\Draft\GIS\MXD\FiguresNum\F5-14-12_FuncClass.mxd

CITY OF FRESNO GENERAL PLAN UPDATE
ROADWAY FUNCTIONAL CLASSIFICATION

Exhibit 5.14-12