H.2 - Planning Area Exhibits - Existing Roadway Number of Lanes

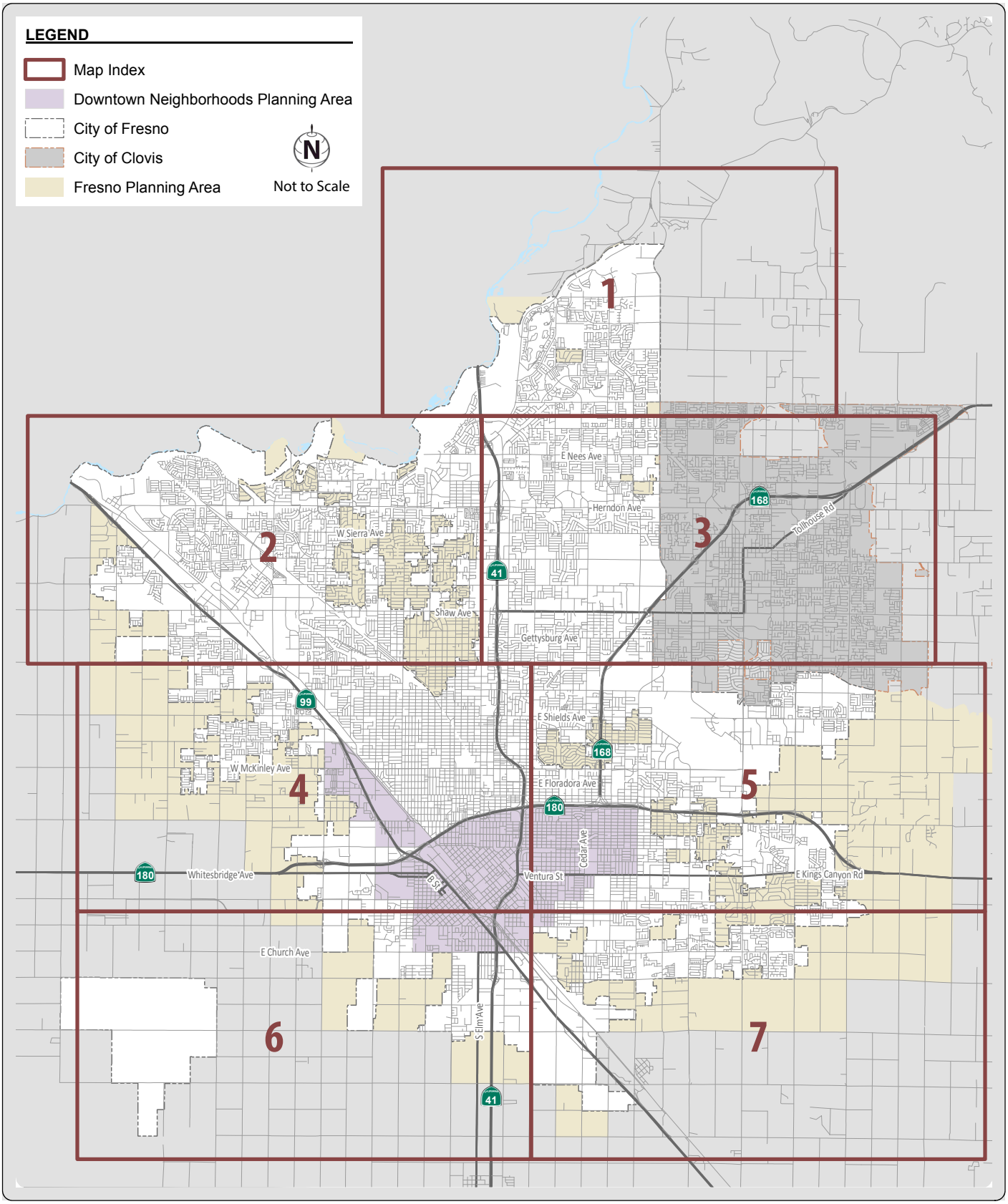

FEHR PEERS

MAP INDEX

Path: N:\2012Projects\3014_MasterEIRCityofFresnoGP\Graphics\Draft\GIS\MXD\FiguresNum\F1-1_Index.mxd

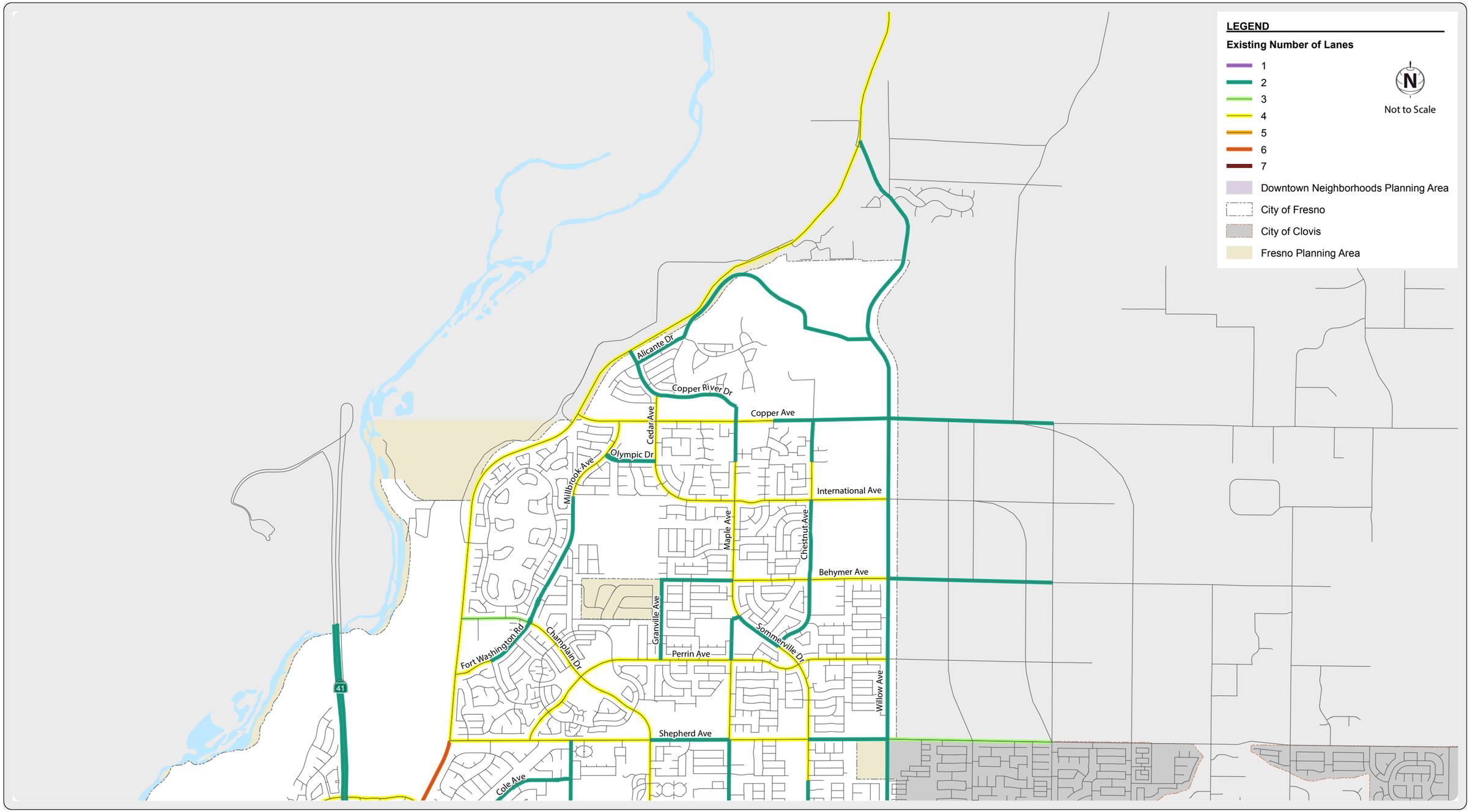

FEHR & PEERS

Path: N:\2012Projects\3014_MasterEIRCityofFresnoGP\Graphics\Draft\GIS\MXD\FiguresNum\AppH2_BaseLanes.mxd

CITY OF FRESNO GENERAL PLAN UPDATE
EXISTING ROADWAY NUMBER OF LANES

Appendix H-2.1

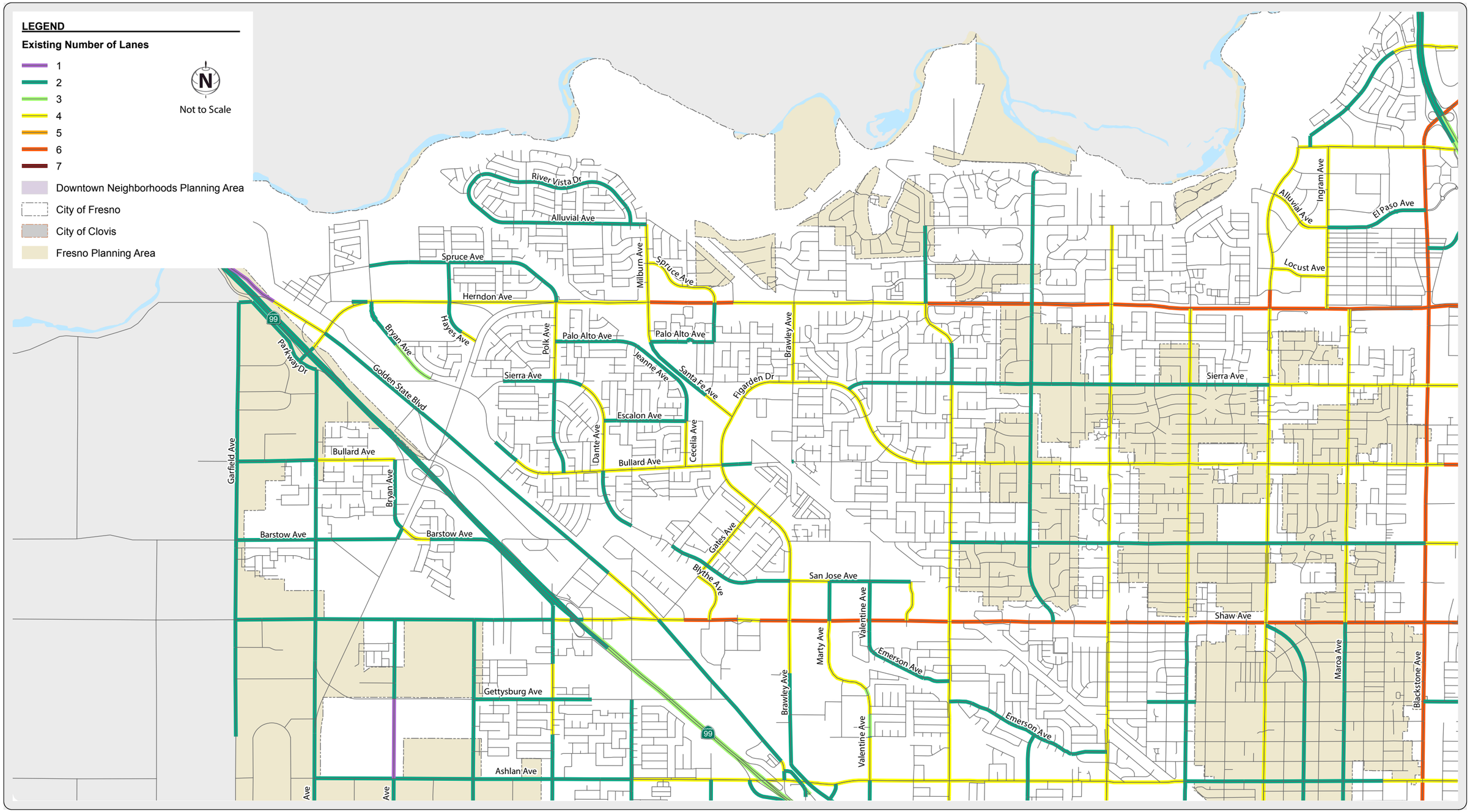

FEHR PEERS

Path: N:\2012Projects\3014_MasterEIRCityofFresnoGP\Graphics\Draft\GIS\MXD\FiguresNum\AppH2_BaseLanes.mxd

CITY OF FRESNO GENERAL PLAN UPDATE
EXISTING ROADWAY NUMBER OF LANES

Appendix H-2.2

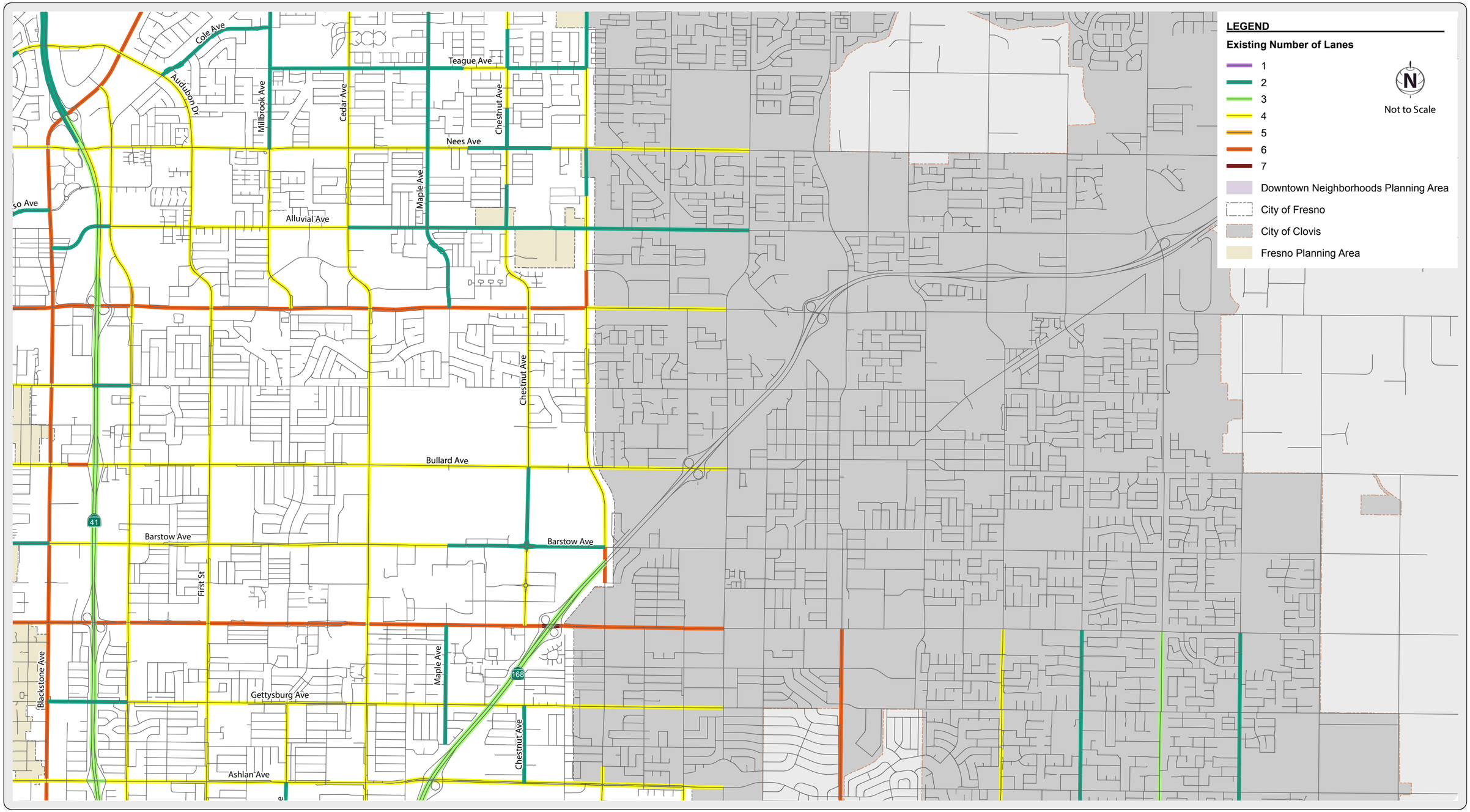

FEHR PEERS

Path: N:\2012Projects\3014_MasterEIRCityofFresnoGP\Graphics\Draft\GIS\MXD\FiguresNum\AppH2_BaseLanes.mxd

CITY OF FRESNO GENERAL PLAN UPDATE
EXISTING ROADWAY NUMBER OF LANES
Appendix H-2.3

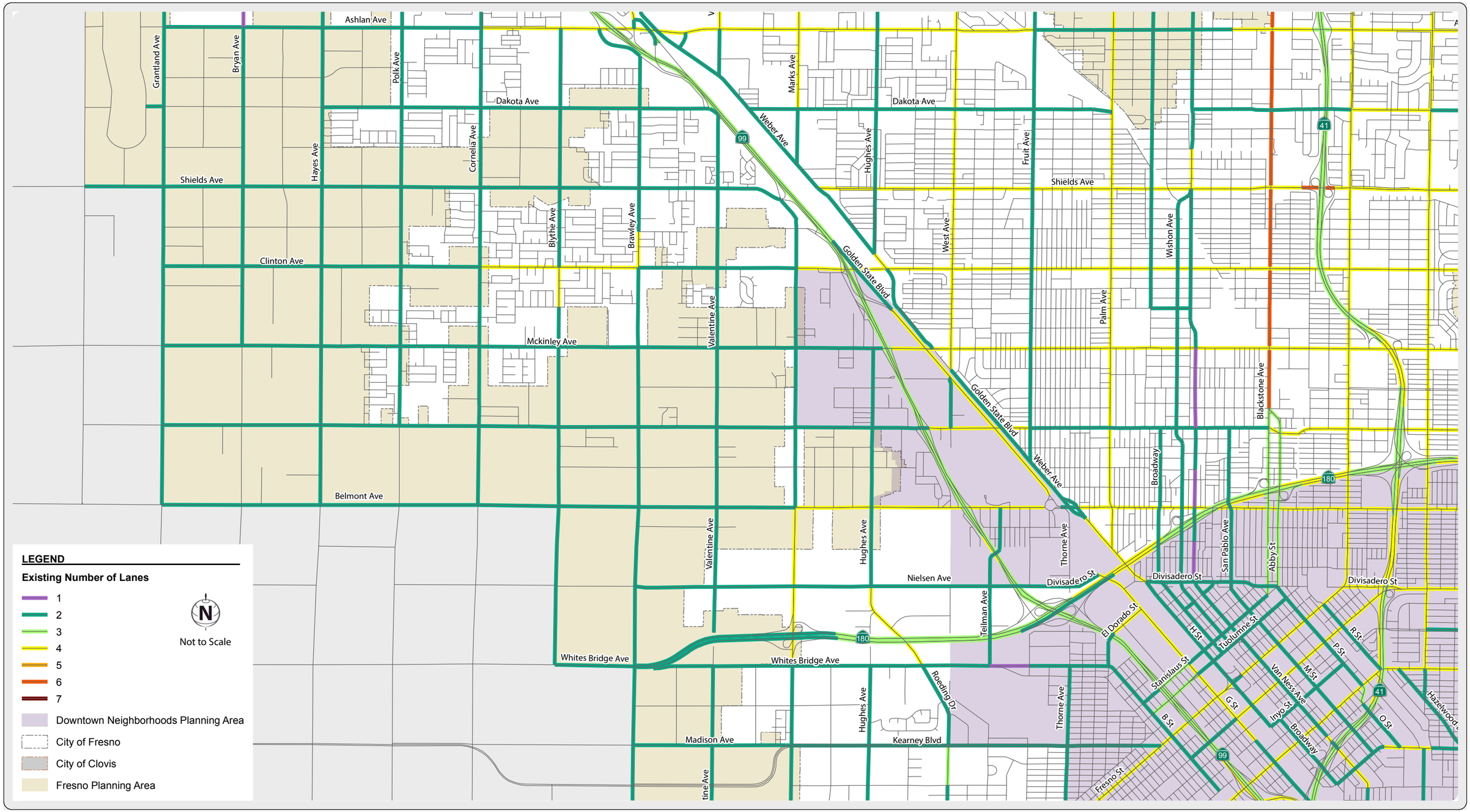

FEHR & PEERS

Path: N:\2012Projects\3014_MasterEIRCityofFresnoGP\Graphics\Draft\GIS\MXD\FiguresNum\AppH2_BaseLanes.mxd

CITY OF FRESNO GENERAL PLAN UPDATE
EXISTING ROADWAY NUMBER OF LANES
Appendix H-2.4

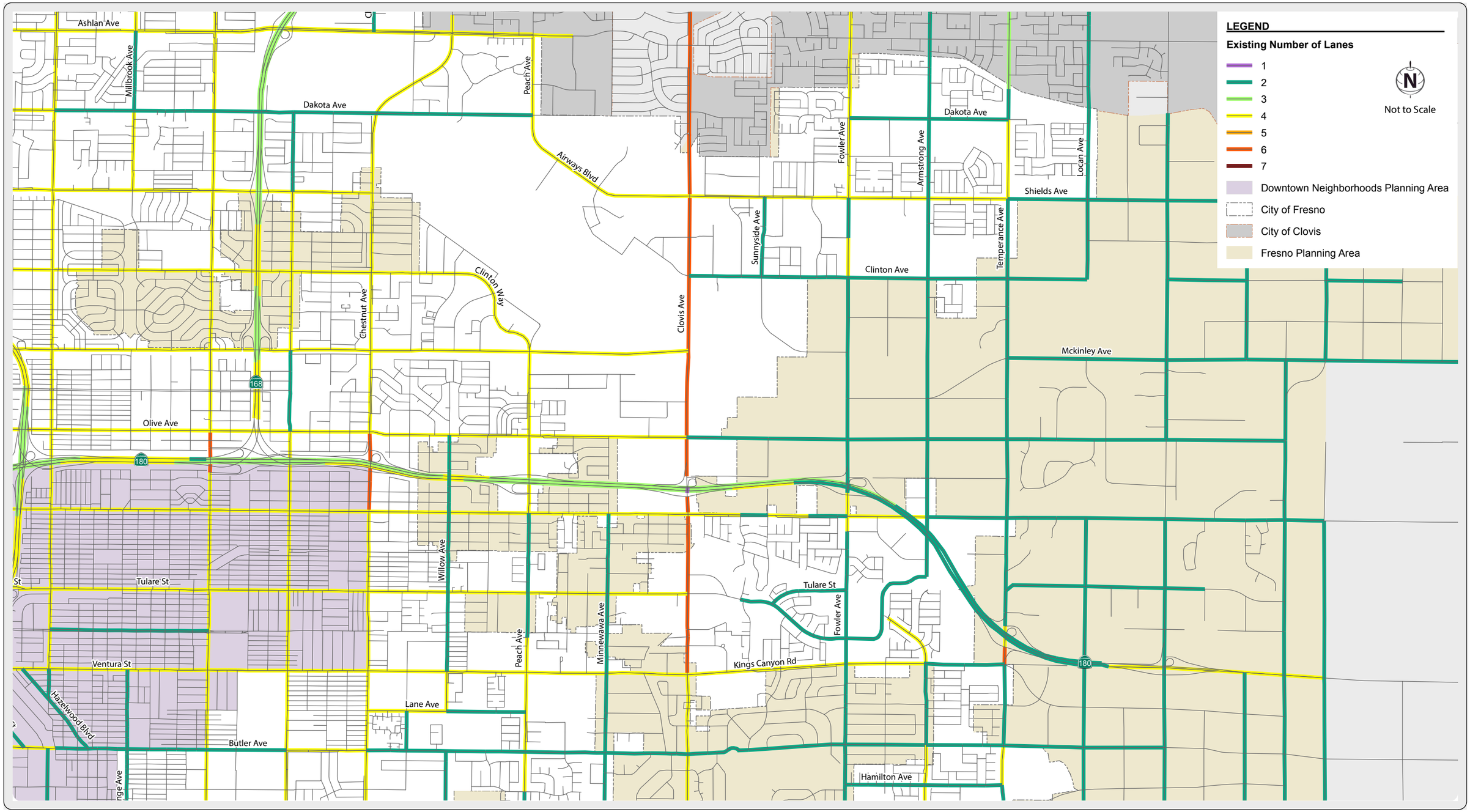

FEHR PEERS

Path: N:\2012Projects\3014_MasterEIRCityofFresnoGP\Graphics\Draft\GIS\MXD\FiguresNum\AppH2_BaseLanes.mxd

CITY OF FRESNO GENERAL PLAN UPDATE
EXISTING ROADWAY NUMBER OF LANES

Appendix H-2.5

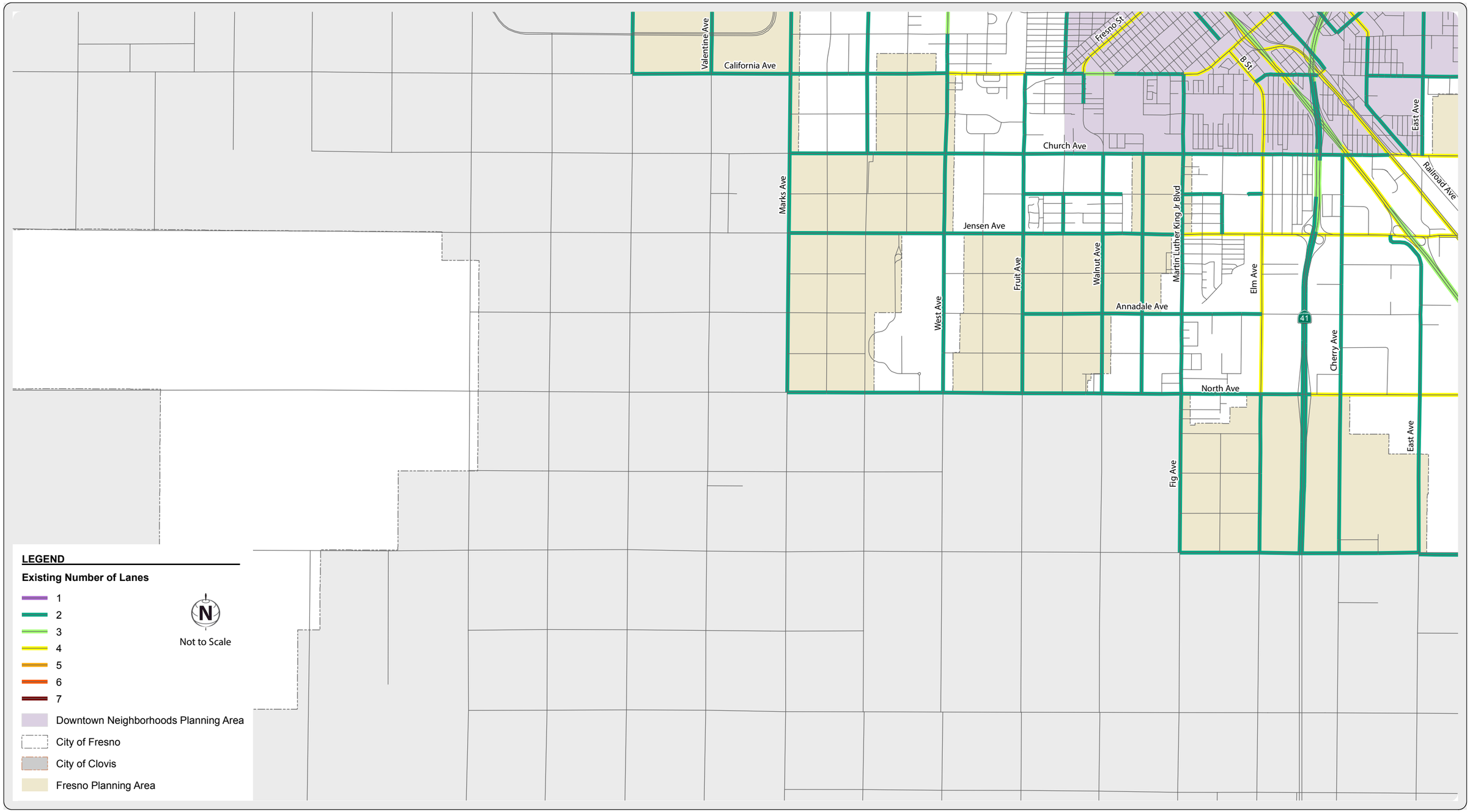

FEHR & PEERS

Path: N:\2012Projects\3014_MasterEIRCityofFresnoGP\Graphics\Draft\GIS\MXD\FiguresNum\AppH2_BaseLanes.mxd

CITY OF FRESNO GENERAL PLAN UPDATE
EXISTING ROADWAY NUMBER OF LANES
Appendix H-2.6

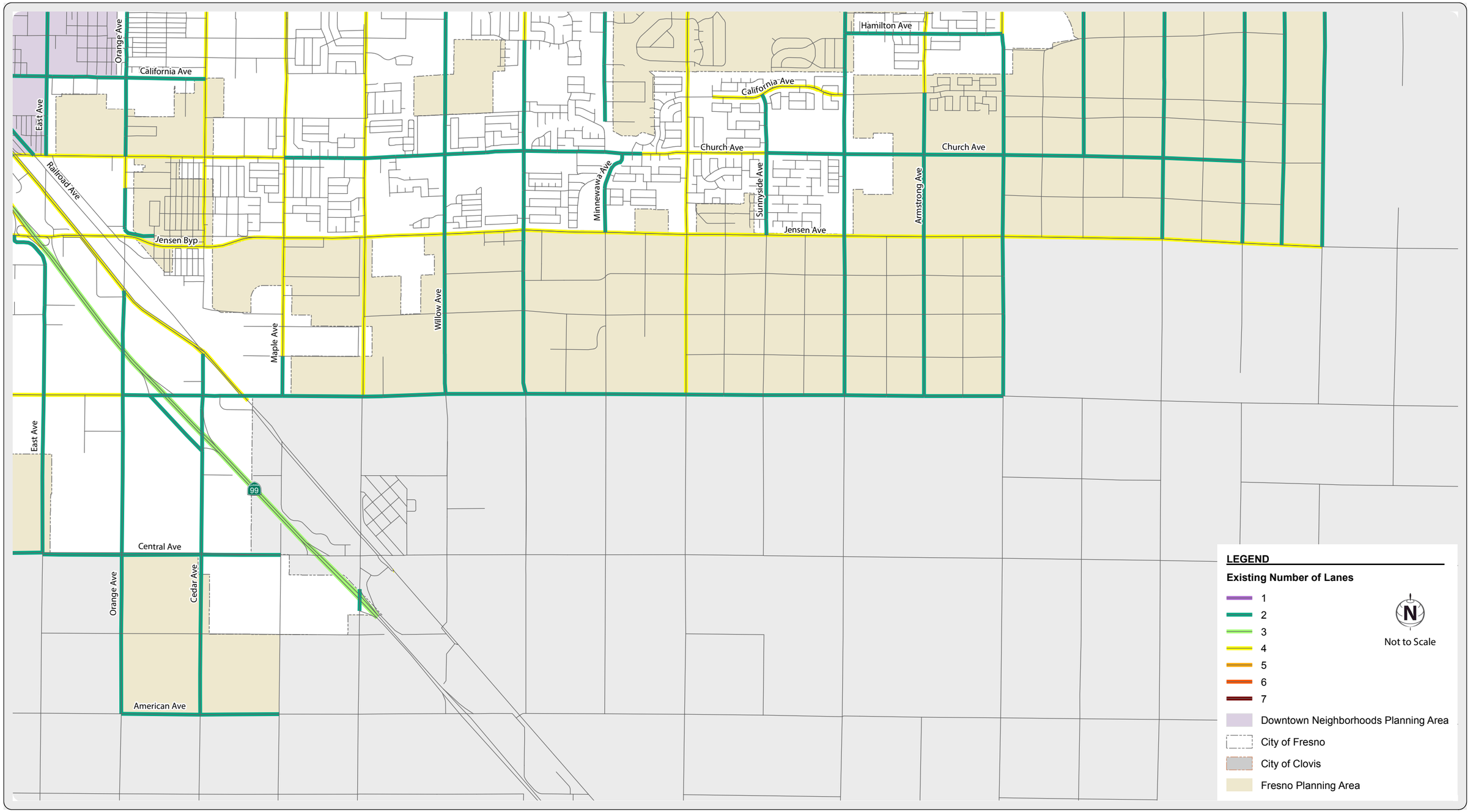

FEHR PEERS

Path: N:\2012Projects\3014_MasterEIRCityofFresnoGP\Graphics\Draft\GIS\MXD\FiguresNum\AppH2_BaseLanes.mxd

CITY OF FRESNO GENERAL PLAN UPDATE
EXISTING ROADWAY NUMBER OF LANES