H.10 - Planning Area Exhibits – AM Peak Hour Volumes and LOS – Cumulative Conditions

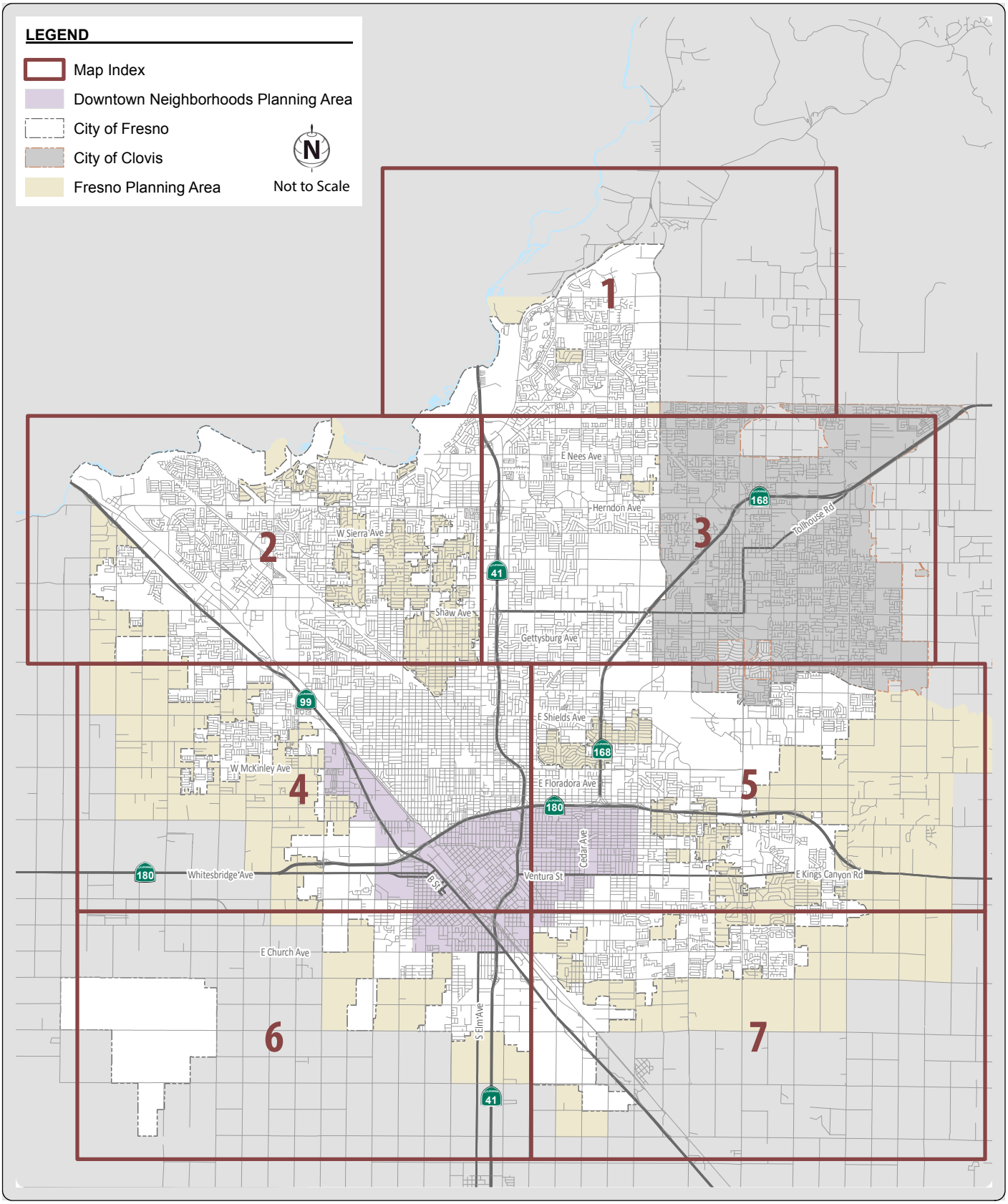

FEHR PEERS

MAP INDEX

Path: N:\2012Projects\3014_MasterEIRCityofFresnoGP\Graphics\Draft\GIS\MXD\FiguresNum\F1-1_Index.mxd

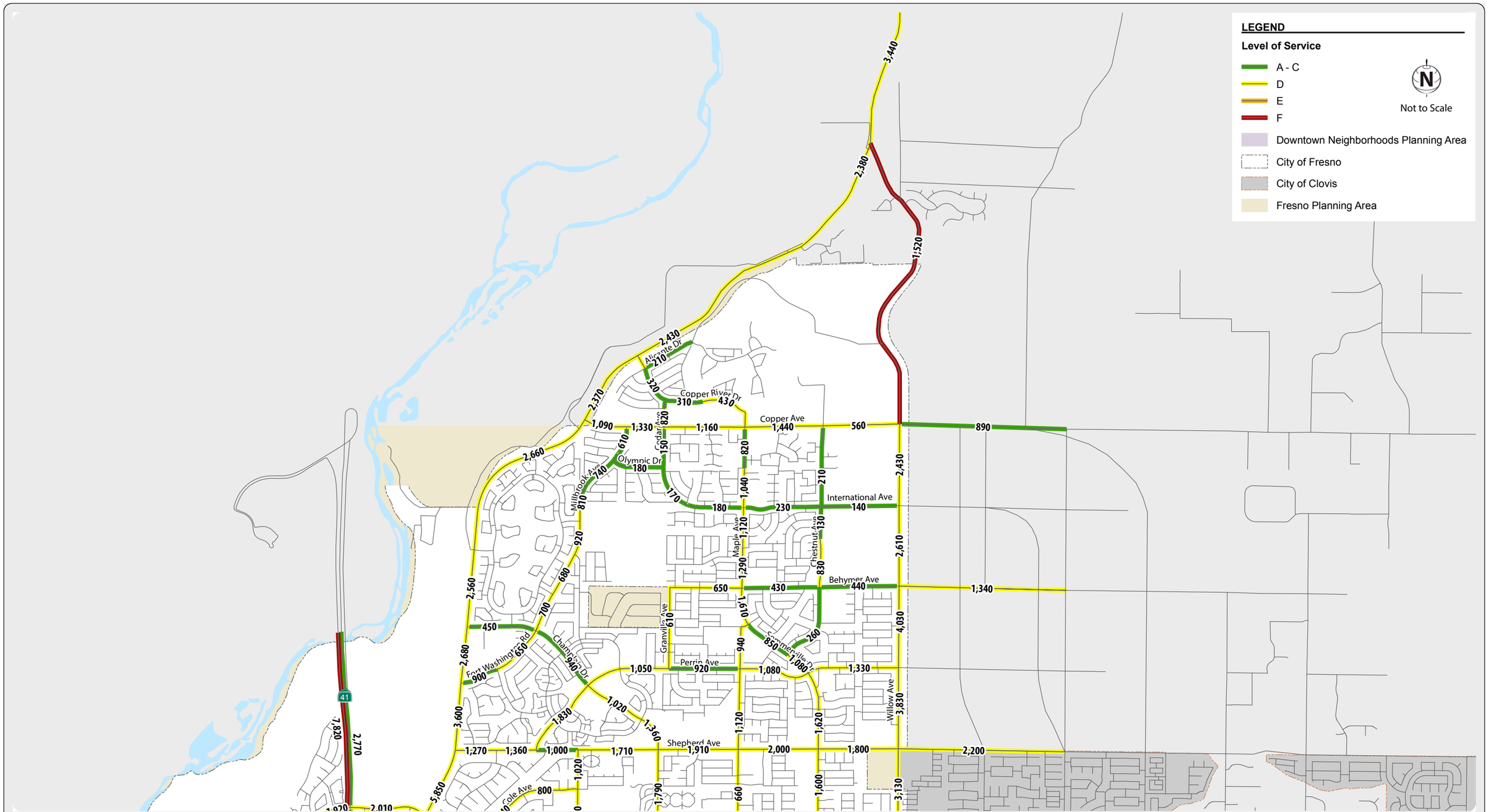

FEHR PEERS

Path: N:\2012Projects\3014_MasterEIRCityofFresnoGP\Graphics\Draft\GIS\MXD\FiguresNum\AppH10_AM_LOS_CUML.mxd

CITY OF FRESNO GENERAL PLAN UPDATE
AM PEAK HOUR VOLUMES AND LOS - CUMULATIVE CONDITIONS

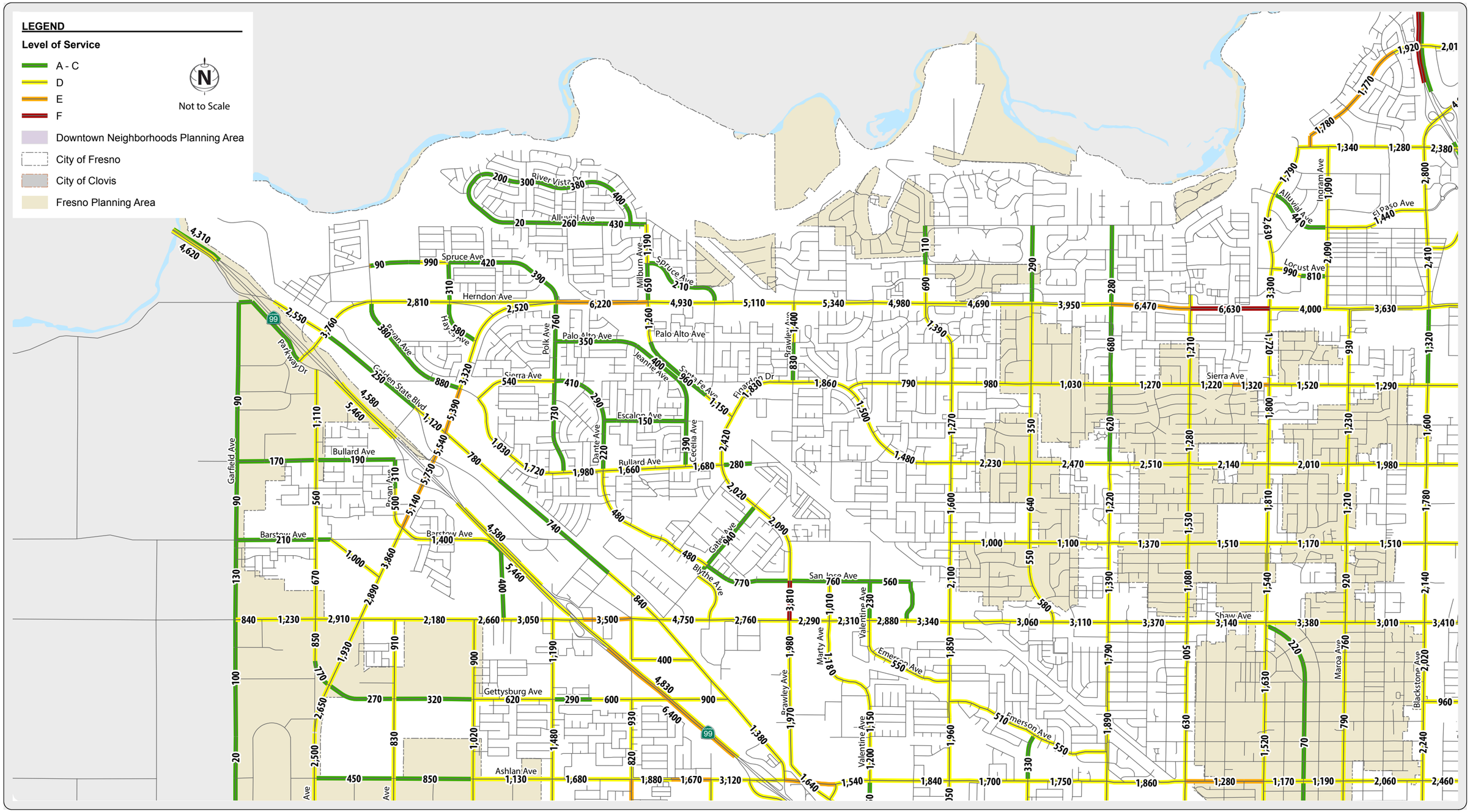

FEHR PEERS

Path: N:\2012Projects\3014_MasterEIRCityofFresnoGP\Graphics\Draft\GIS\MXD\FiguresNum\AppH10_AM_LOS_CUML.mxd

CITY OF FRESNO GENERAL PLAN UPDATE
AM PEAK HOUR VOLUMES AND LOS - CUMULATIVE CONDITIONS

Appendix H-10.2

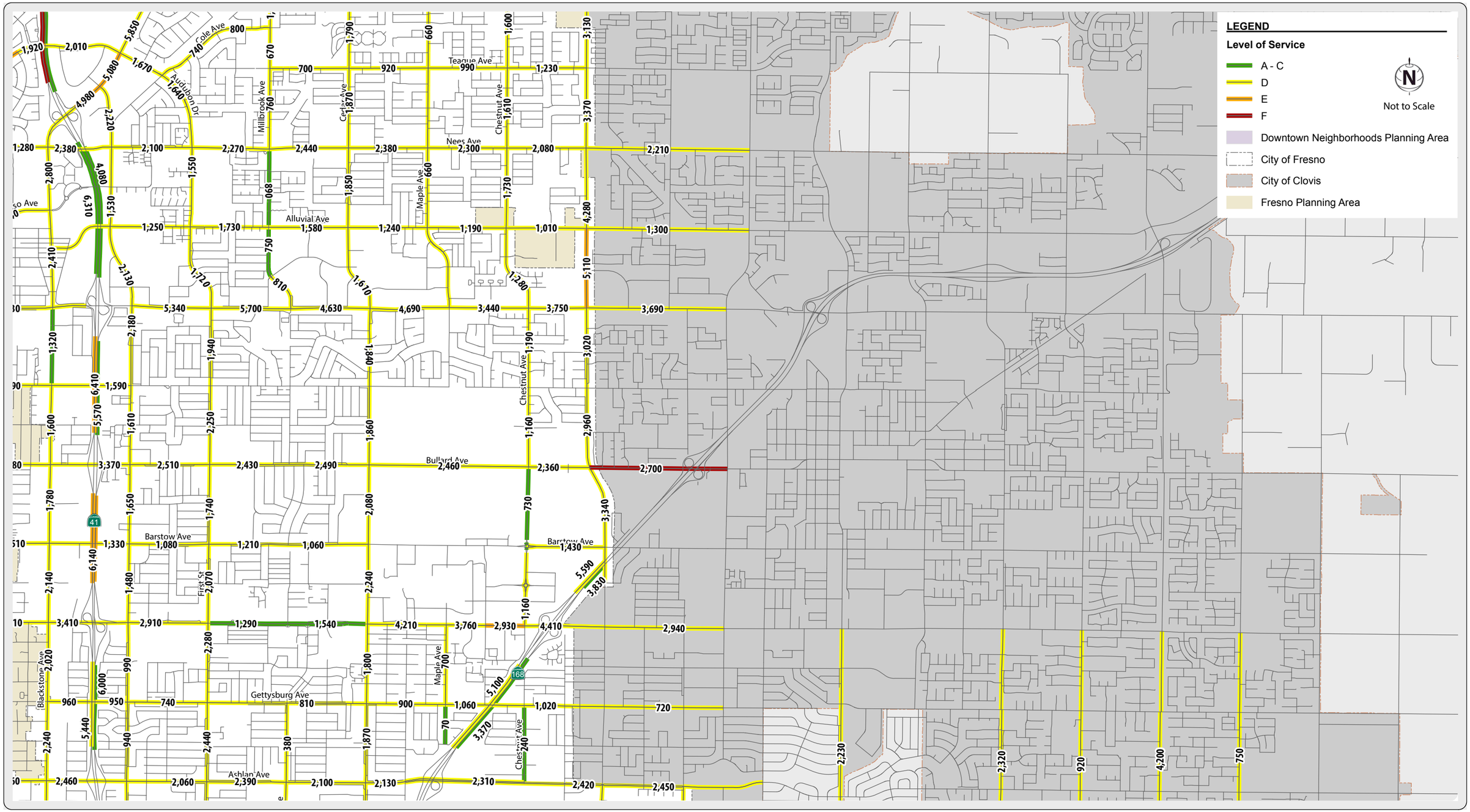

FEHR PEERS

Path: N:\2012Projects\3014_MasterEIRCityofFresnoGP\Graphics\Draft\GIS\MXD\FiguresNum\AppH10_AM_LOS_CUML.mxd

CITY OF FRESNO GENERAL PLAN UPDATE
AM PEAK HOUR VOLUMES AND LOS - CUMULATIVE CONDITIONS

Appendix H-10.3

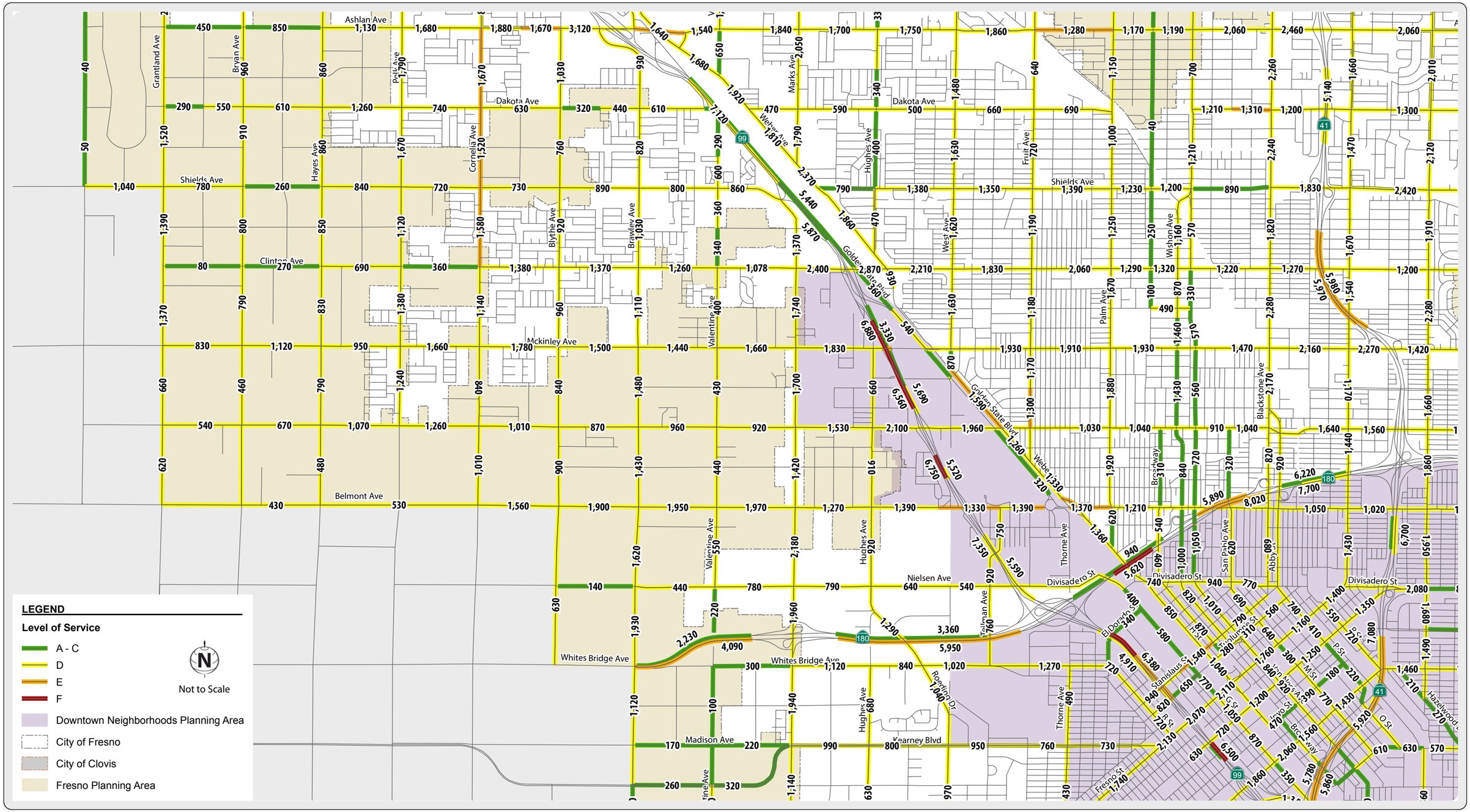

FEHR PEERS

Path: N:\2012Projects\3014_MasterEIRCityofFresnoGP\Graphics\Draft\GIS\MXD\FiguresNum\AppH10_AM_LOS_CUML.mxd

CITY OF FRESNO GENERAL PLAN UPDATE
AM PEAK HOUR VOLUMES AND LOS - CUMULATIVE CONDITIONS

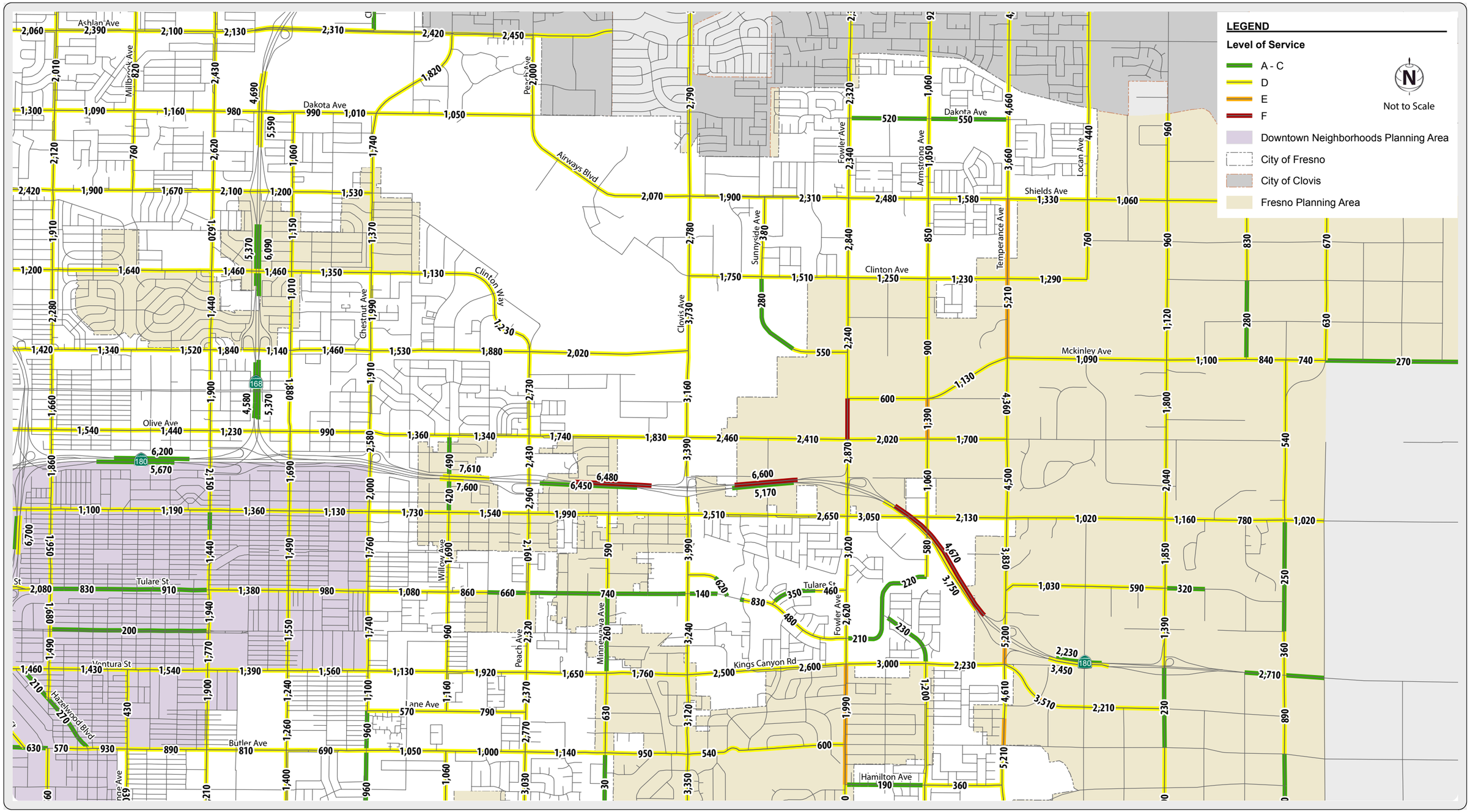

FEHR PEERS

Path: N:\2012Projects\3014_MasterEIRCityofFresnoGP\Graphics\Draft\GIS\MXD\FiguresNum\AppH10_AM_LOS_CUML.mxd

CITY OF FRESNO GENERAL PLAN UPDATE
AM PEAK HOUR VOLUMES AND LOS - CUMULATIVE CONDITIONS

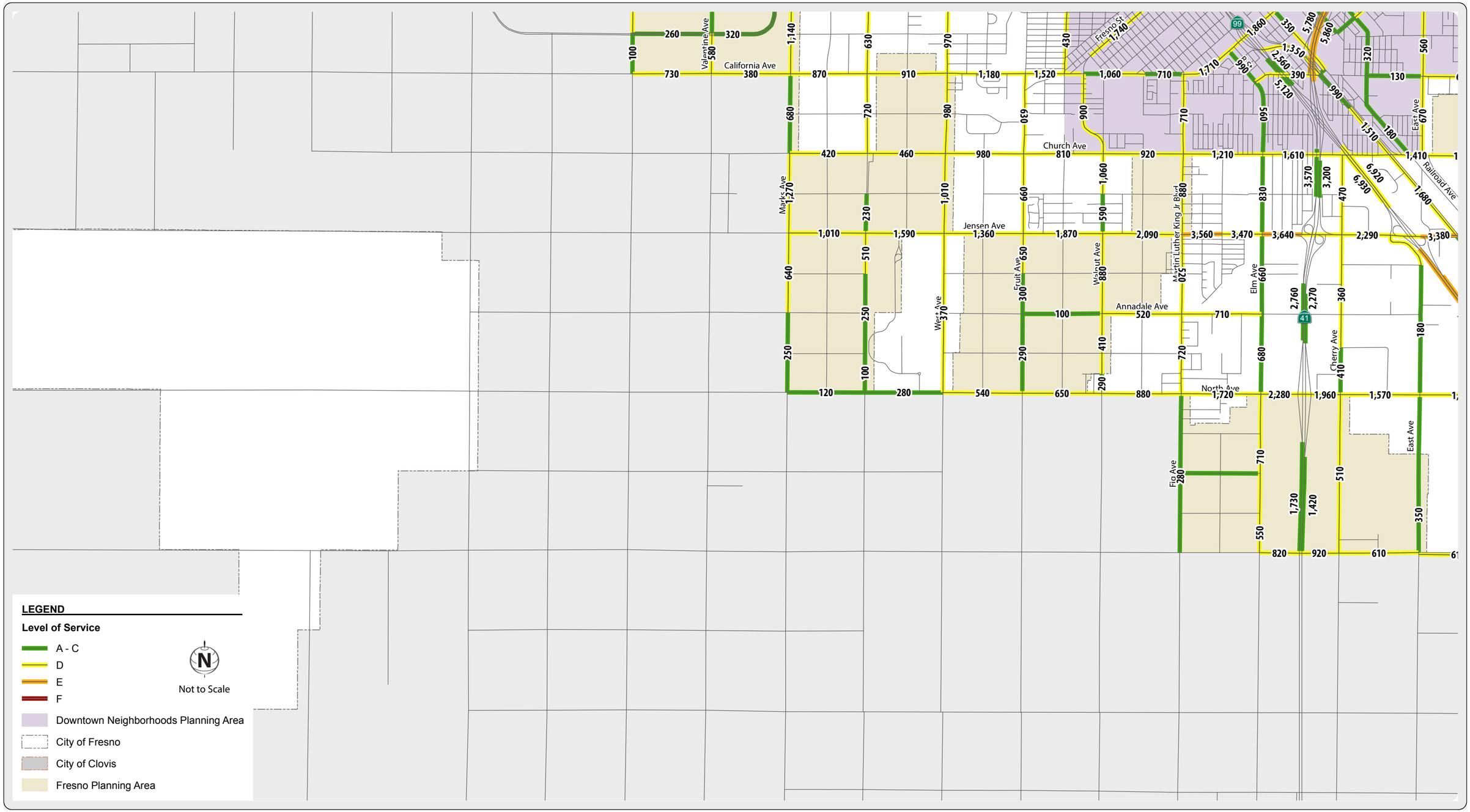

FEHR PEERS

Path: N:\2012Projects\3014_MasterEIRCityofFresnoGP\Graphics\Draft\GIS\MXD\FiguresNum\AppH10_AM_LOS_CUML.mxd

CITY OF FRESNO GENERAL PLAN UPDATE
AM PEAK HOUR VOLUMES AND LOS - CUMULATIVE CONDITIONS

Appendix H-10.6

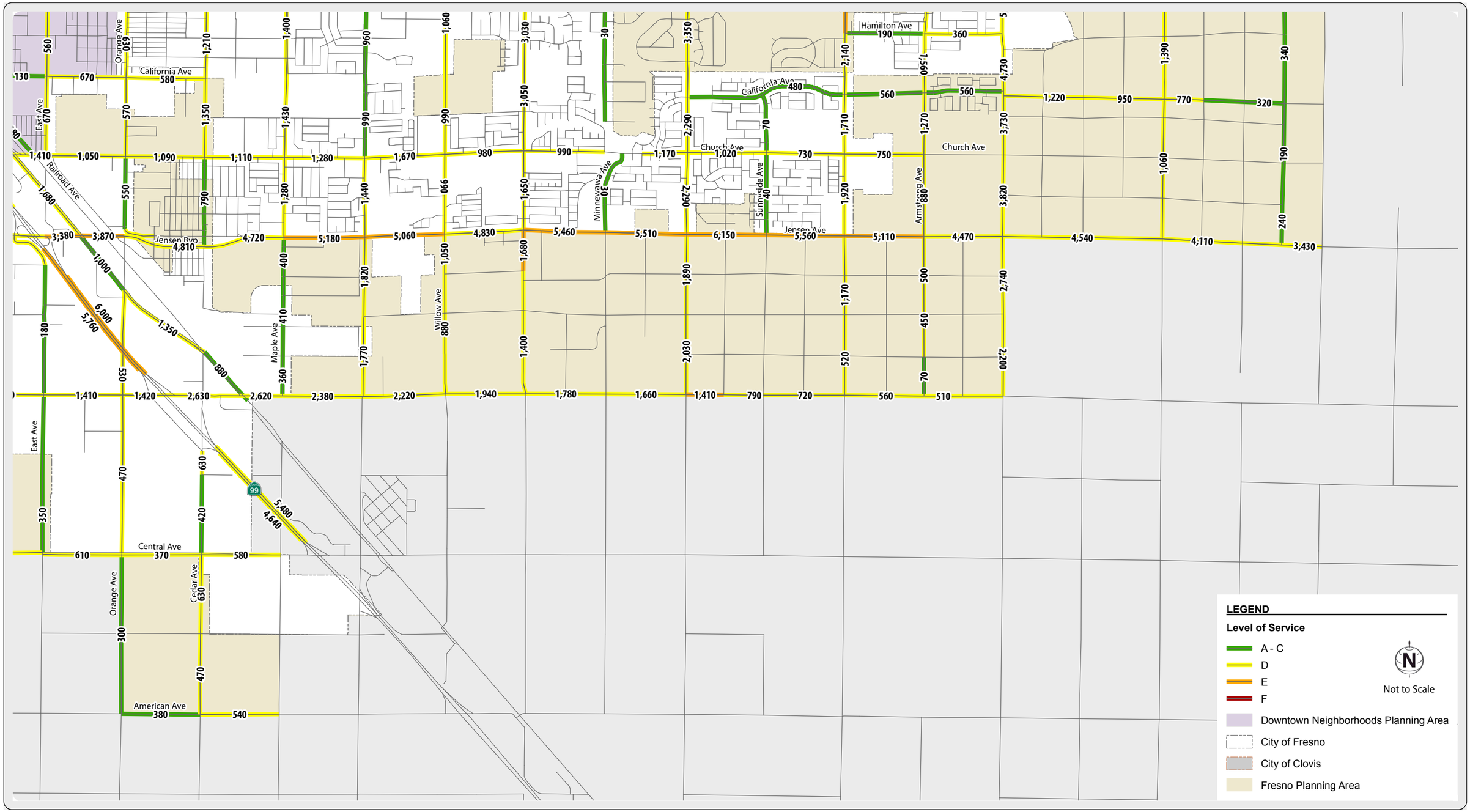

FEHR PEERS

Path: N:\2012Projects\3014_MasterEIRCityofFresnoGP\Graphics\Draft\GIS\MXD\FiguresNum\AppH10_AM_LOS_CUML.mxd

CITY OF FRESNO GENERAL PLAN UPDATE
AM PEAK HOUR VOLUMES AND LOS - CUMULATIVE CONDITIONS